

ATLAS

OF



ALL * COUNTY

NEBRASKA.



PUBLISHED BY

WM. WANGERSHEIM & CO.

(SUCCESSORS TO GRIFFING, DIXON & CO.)

79 and 81 Randolph St., - CHICAGO, ILL.

1890.

TABLE OF CONTENTS.

	PAGE.
Title.....	1
Table of Contents	3
Outline Plan of Hall County.....	5
Map of the State of Nebraska.....	58-59
Outline Map of the United States.....	62-63
Map of Hemispheres	66-67
Population of the United States.....	61-64-65-68
Directory.....	55
Grand Island Business References.....	53

INDEX TO PRECINCTS.

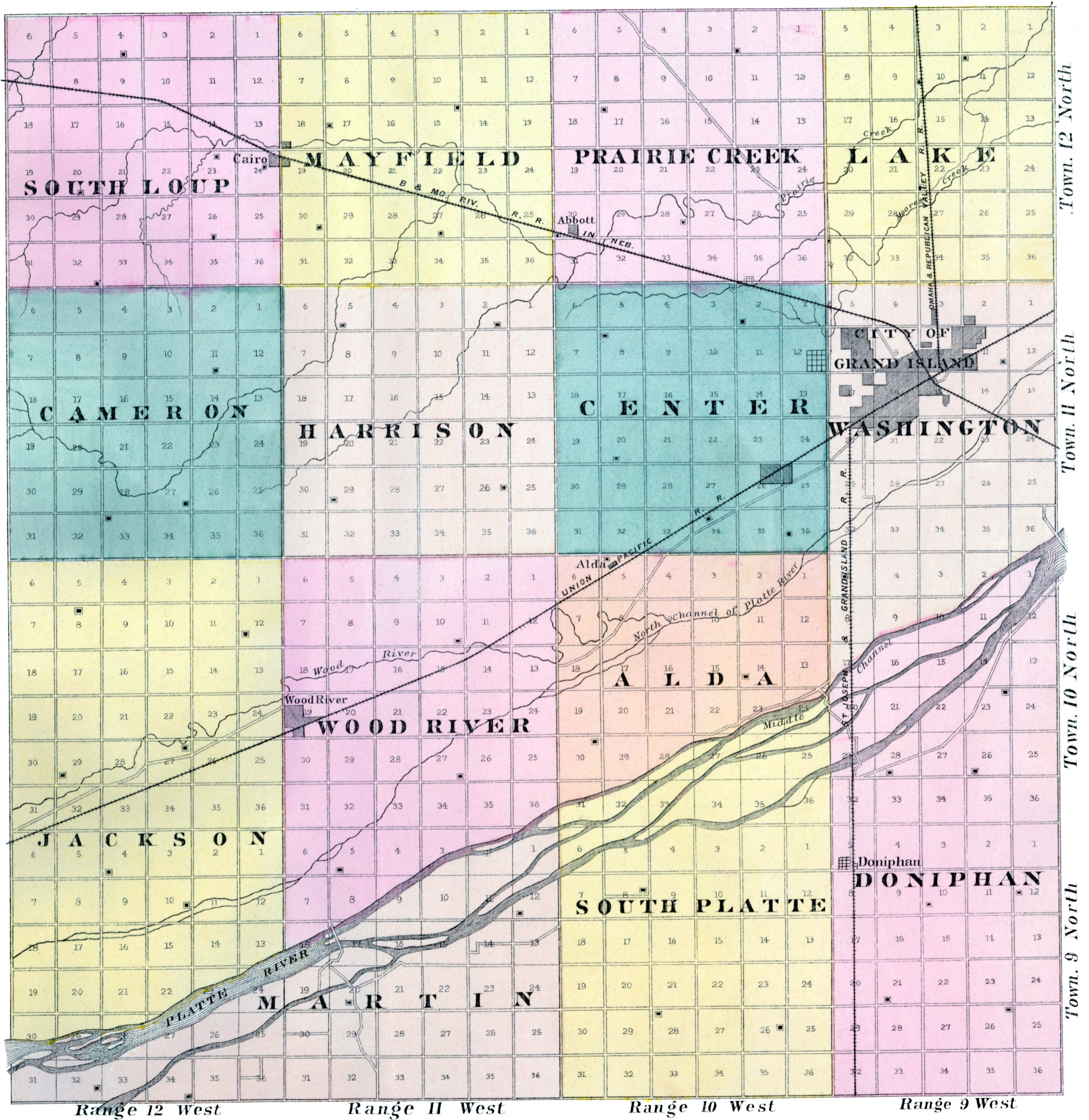
Alda.....	37
Cameron	17
Center	23
Doniphan	41-43
Harrison	21
Jackson.....	29-31
Lake	7
Martin.....	35-31
Mayfield	13
Prairie Creek.....	9
South Loup	15
South Platte.....	37-39
Washington.....	25-41
Wood River.....	33-35

INDEX TO TOWNS.

Abbott.....	19
Alda	19
Cairo.....	19
Doniphan	27
Grand Island.....	46-47-50-51
Wood River.....	11

MAP OF HALL COUNTY

NEB.
Scale 2 Miles to an Inch



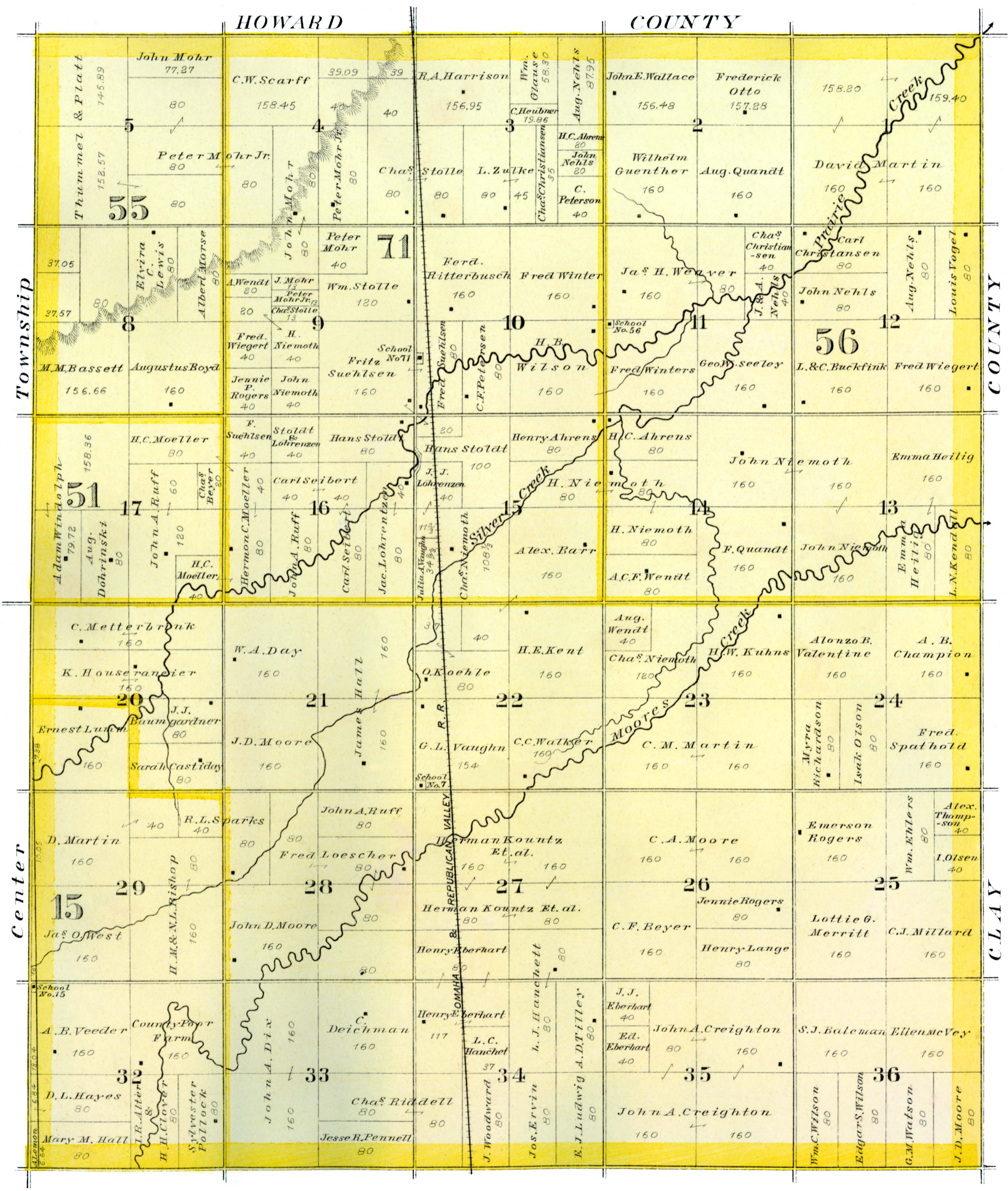
REFERENCES.

Highways.....	Schools & Churches.....
Rail Roads.....	School Districts.....
	Cemeteries.....

MAP OF LAKE PRECINCT

TOWNSHIP 12 NORTH RANGE 9. WEST OF THE 6TH PRINCIPAL MERIDIAN

Scale 2 Inches to a Mile.



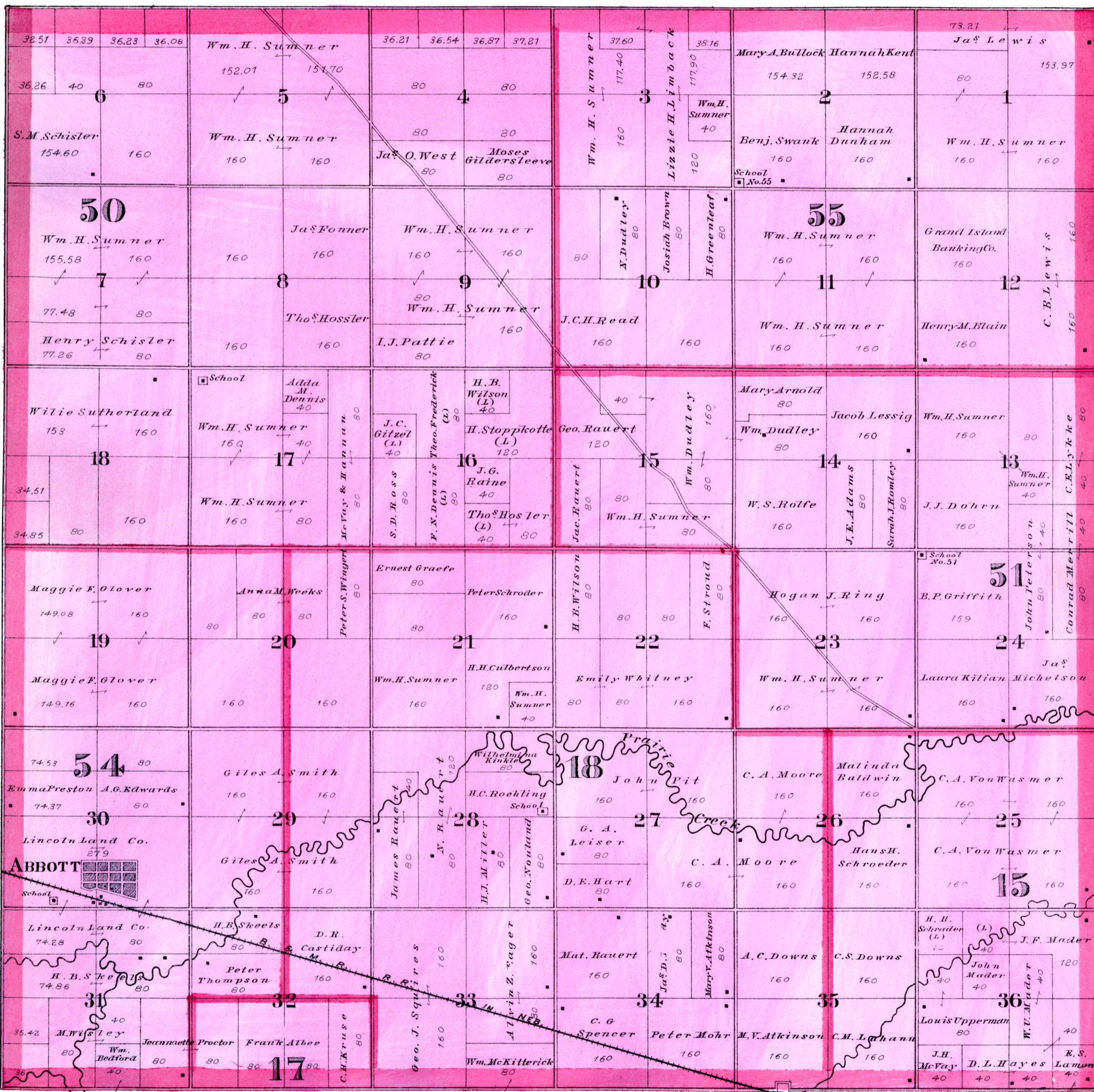
REFERENCES.

Schools & Churches	■
Highways	20
Rail Roads	■
School Districts	20
Cemeteries	■

MAP OF PRAIRIE CREEK PRECINCT

TOWNSHIP, 12 NORTH, RANGE, 10 WEST, OF THE 6TH PRINCIPAL MERIDIAN

Scale 2 Inches to a Mile.



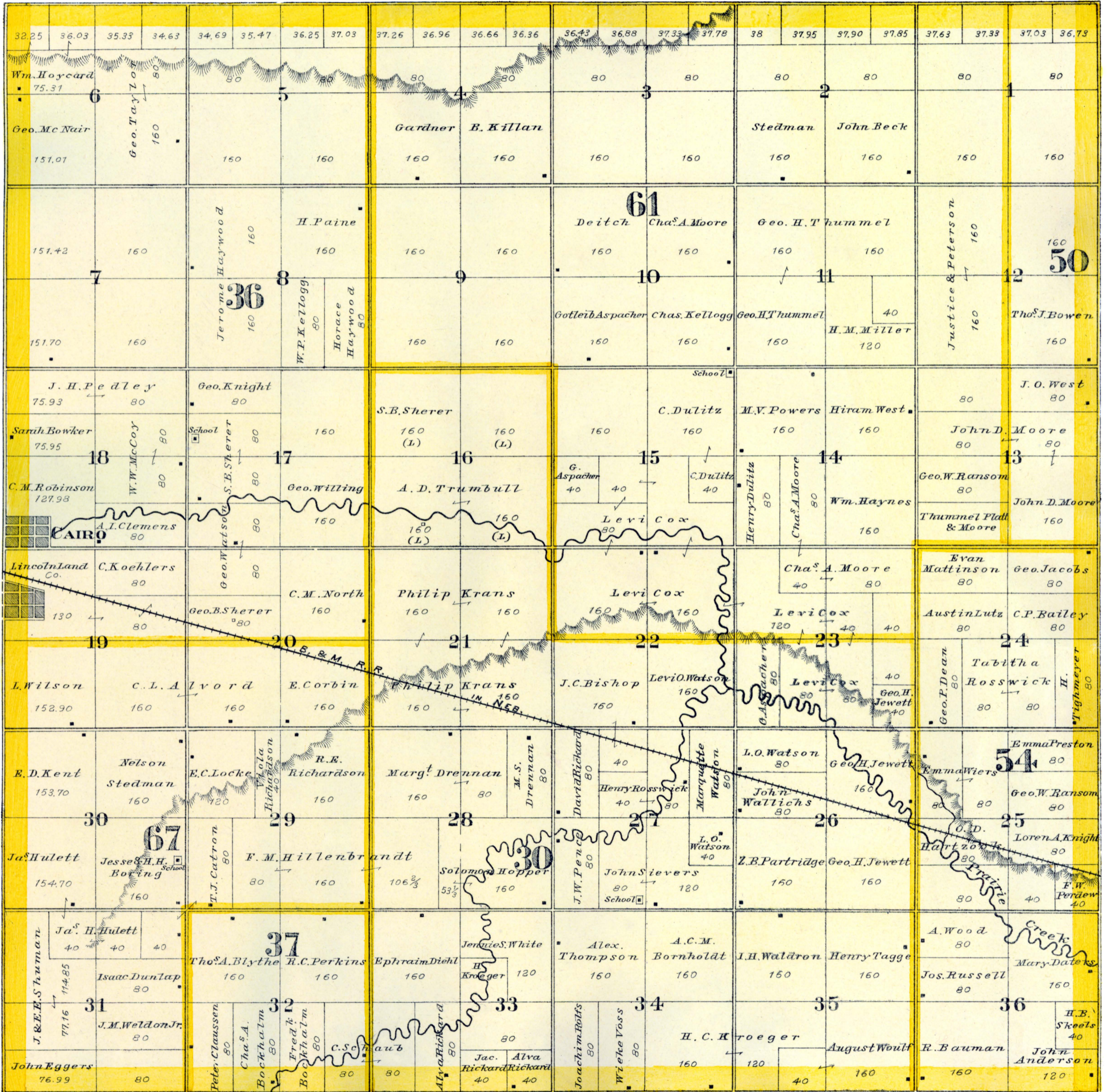
REFERENCES.

Schools & Churches	■
Highways	■
Rail Roads	■
School Districts	20
Cemeteries	■

MAP OF MAYFIELD PRECINCT

TOWNSHIP 12 NORTH, RANGE 11 WEST OF THE 6TH PRINCIPAL MERIDIAN

Scale 2 Inches to a Mile.



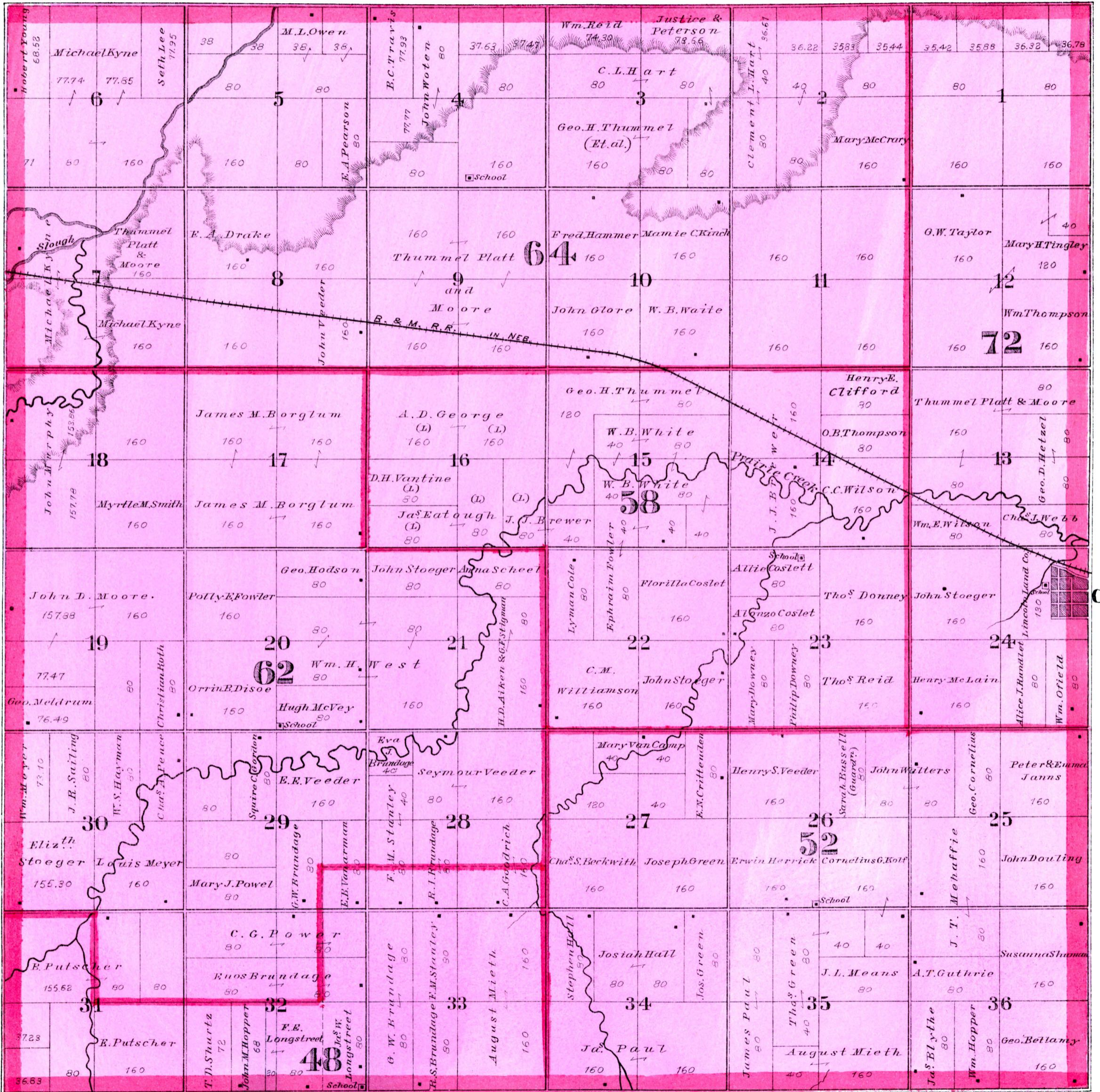
REFERENCES.

- Schools & Churches ■
- Highways..... ————
- Rail Roads..... —+—+—+—
- School Districts..... 20
- Cemeteries..... ■

MAP OF SOUTH LOUP PRECINCT

TOWNSHIP 12 NORTH RANGE 12 WEST OF THE 6TH PRINCIPAL MERIDIAN

Scale 2 Inches to a Mile.



CAIRO

REFERENCES.

- Schools & Churches
- Highways
- Rail Roads
- School Districts
- Cemeteries

MAP OF CAMERON PRECINCT

TOWNSHIP II NORTH RANGE 12 WEST OF THE 6TH PRINCIPAL MERIDIAN

Scale 2 Inches to a Mile.



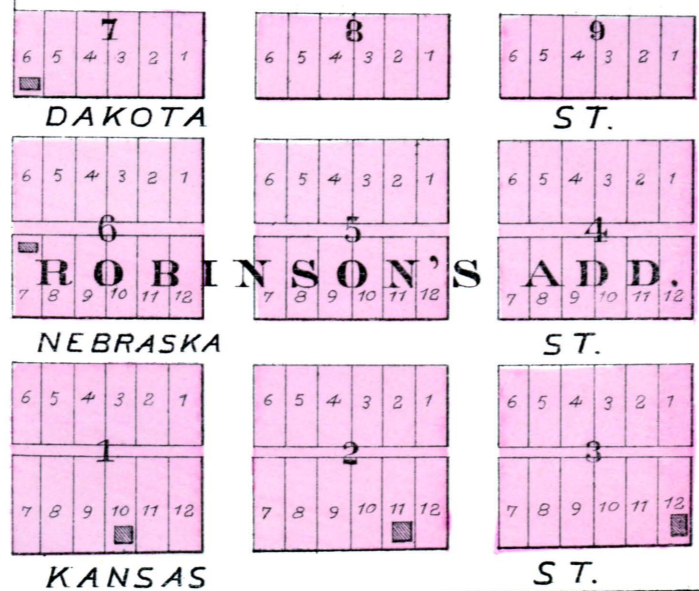
REFERENCES.

- Schools & Churches
- Highways
- Rail Roads
- School Districts
- Cemeteries

CAIRO

MAYFIELD PREC.

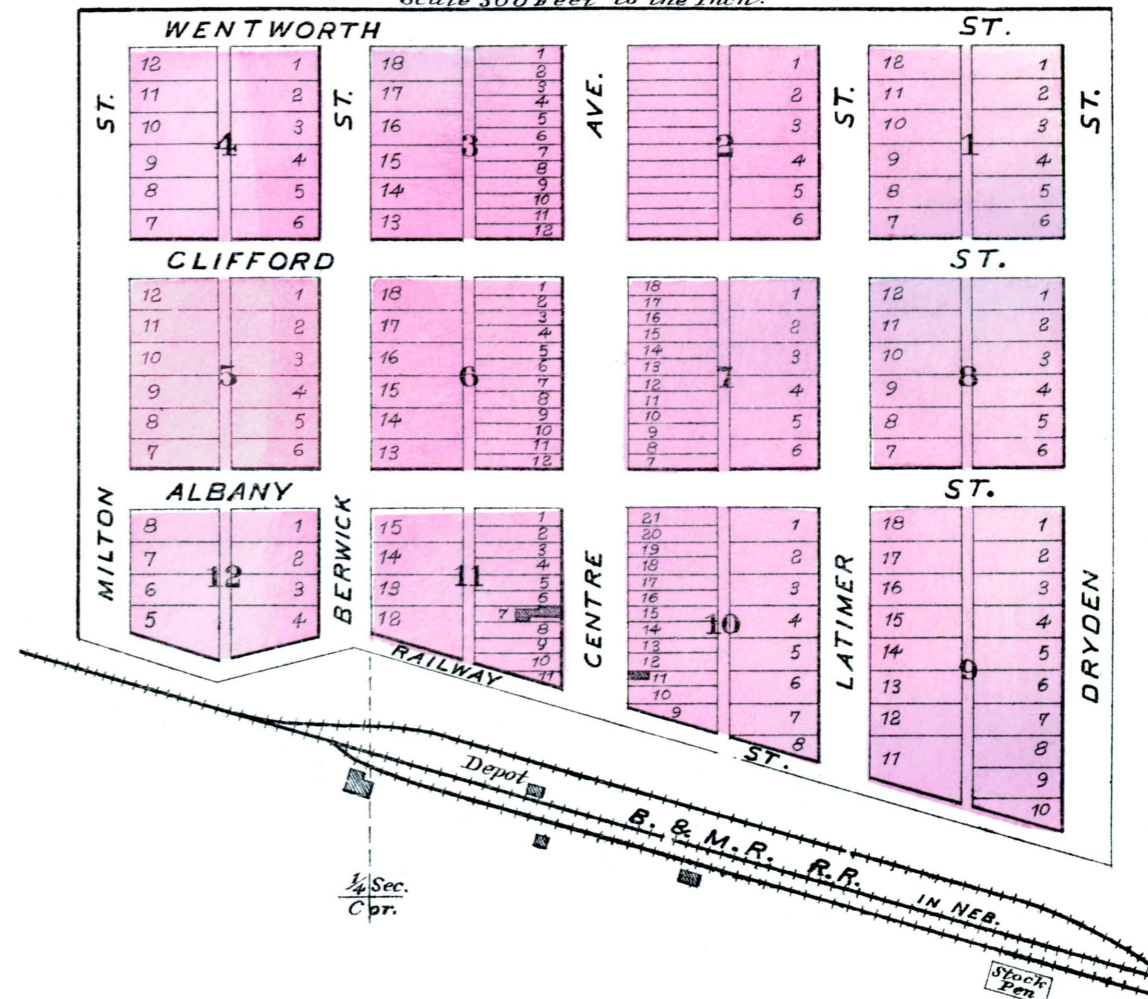
Scale 300 Feet per Inch



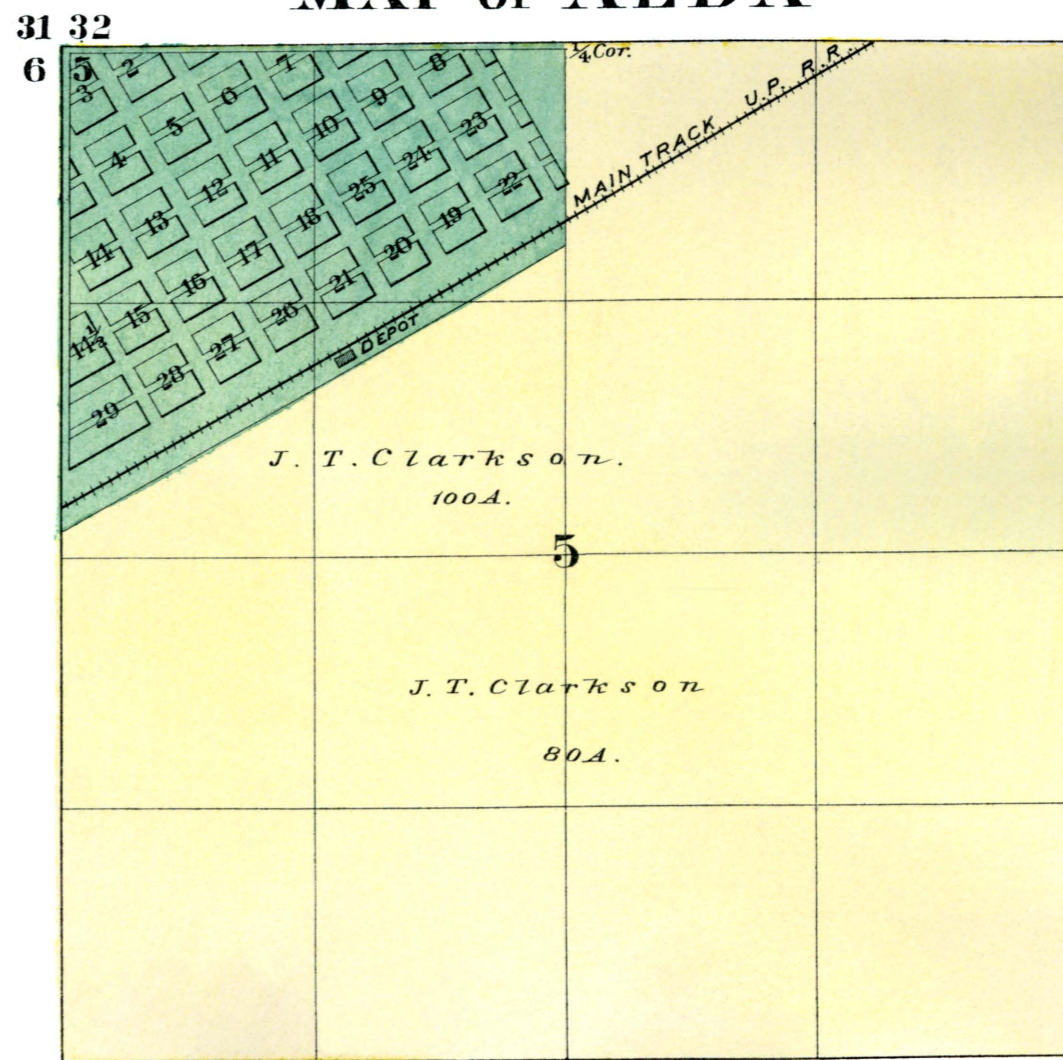
ABBOTT

PRAIRIE CREEK PREC.

Scale 300 Feet to the Inch



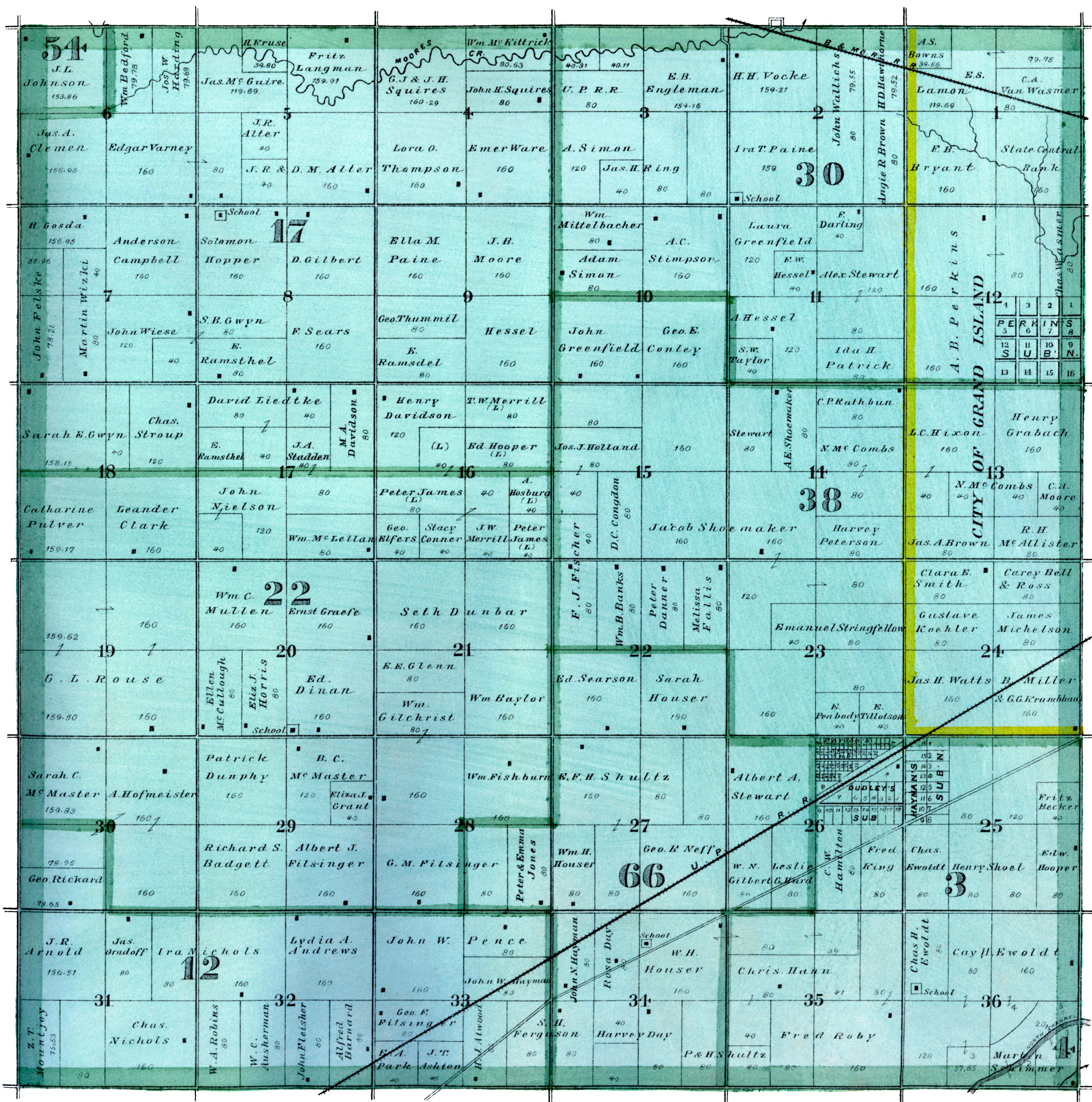
MAP OF ALDA



MAP OF CENTER PRECINCT

TOWNSHIP II NORTH RANGE 10 WEST OF THE 6TH PRINCIPAL MERIDIAN

Scale 2 Inches to a Mile



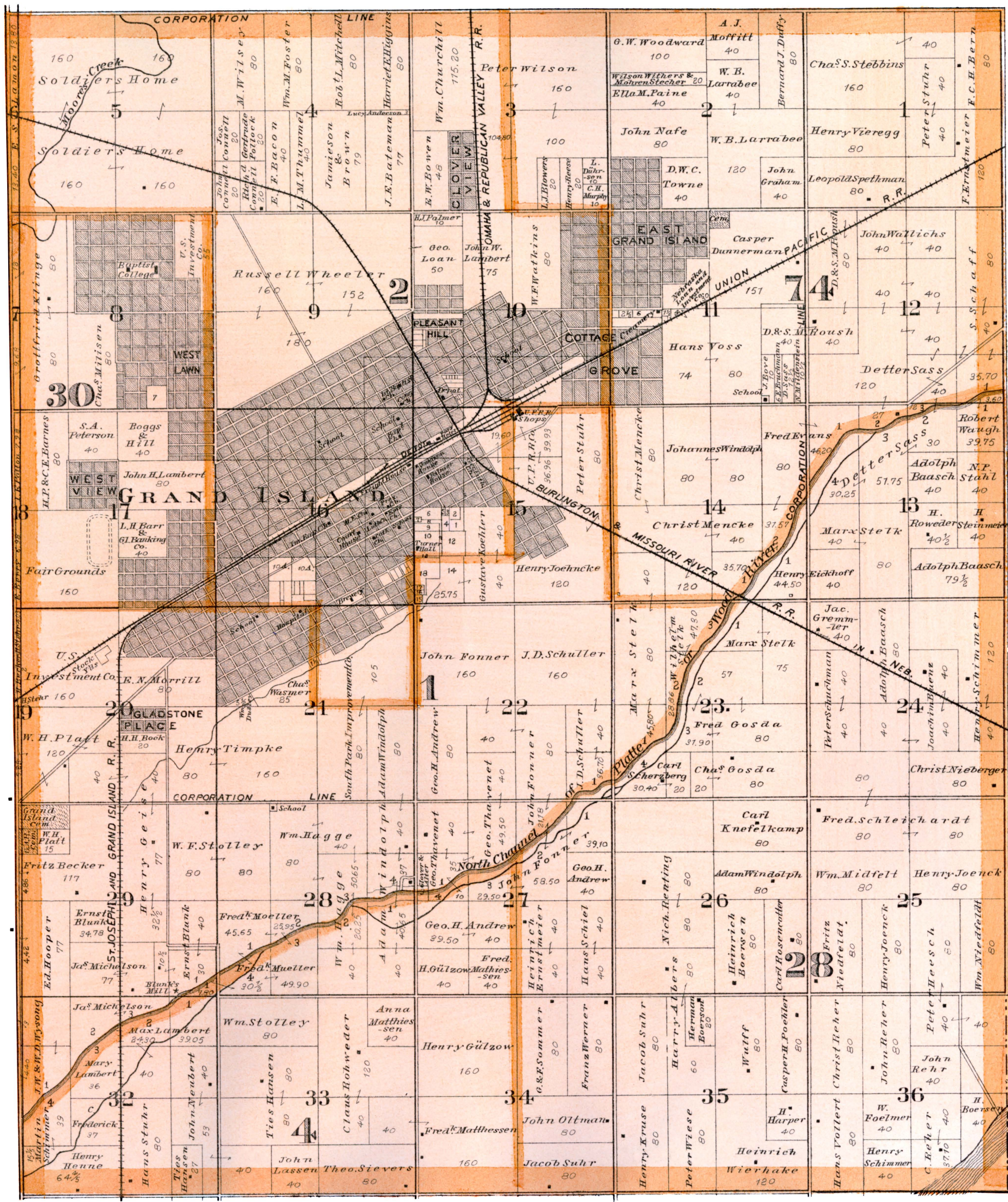
REFERENCES.

Highways	Schools & Churches
Rail Roads	School Districts
	Cemeteries

MAP OF WASHINGTON PRECINCT

TOWNS. 10-11 NORTH RANGE 9 WEST OF THE 6TH PRINCIPAL MERIDIAN

Scale 2 Inches to a Mile.



REFERENCES.

Schools & Churches	—●—
Highways	—=—
Rail Roads	—+—
School Districts	—20—
Cemeteries	—■—

MAP OF DONIPHAN

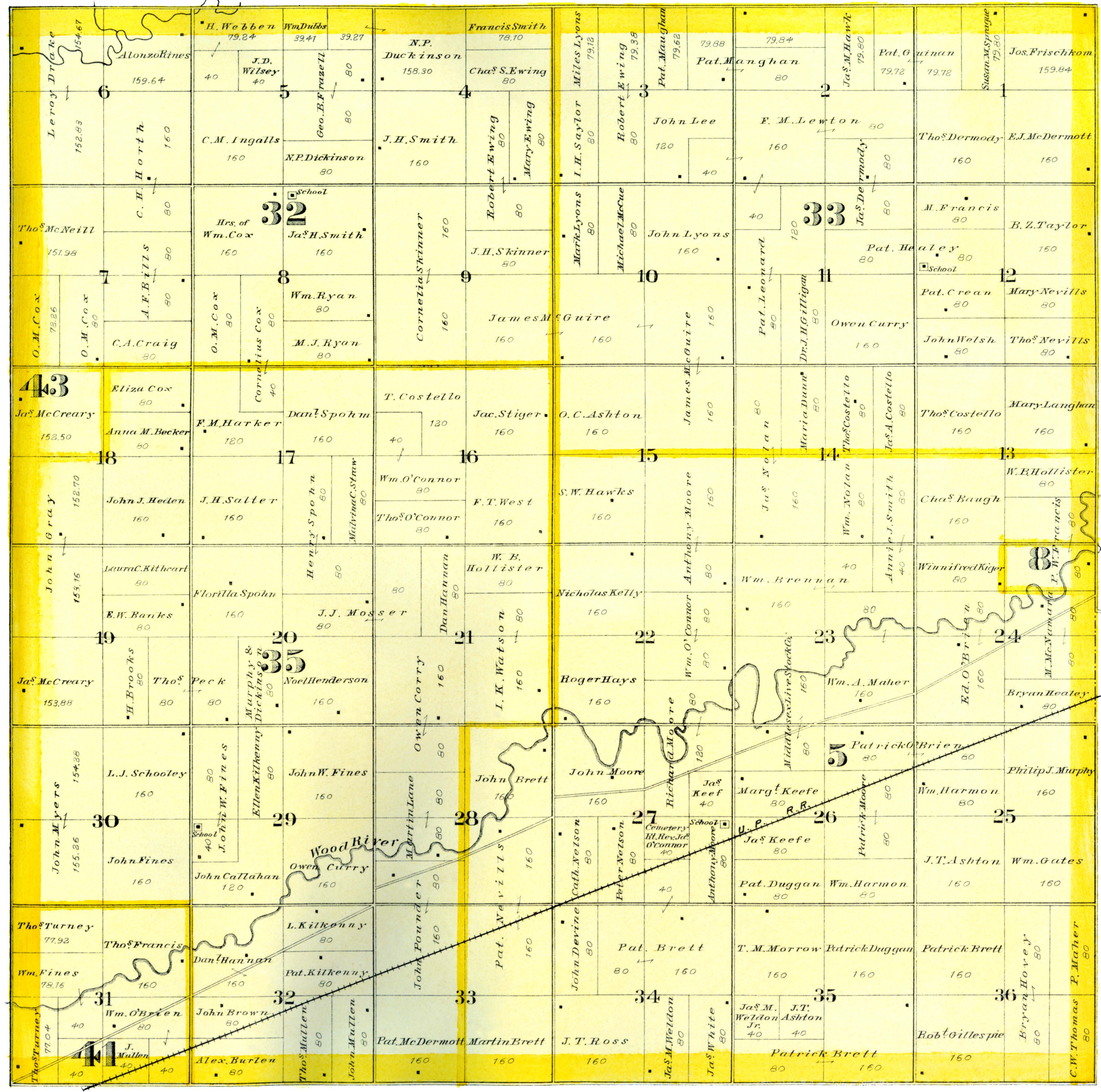
DONIPHAN PREC.
Scale 300 Feet per Inch



MAP OF JACKSON PRECINCT

TOWNSHIP 10 NORTH, RANGE 12 WEST OF THE 6TH PRINCIPAL MERIDIAN

Scale 2 Inches to a Mile



REFERENCES.

- Schools & Churches
- Highways
- Rail Roads
- School Districts
- Cemeteries

MAP OF JACKSON PRECINCT

TOWNSHIP 9 NORTH RANGE 12 WEST OF THE 6TH PRINCIPAL MERIDIAN

Scale 2 Inches to a Mile



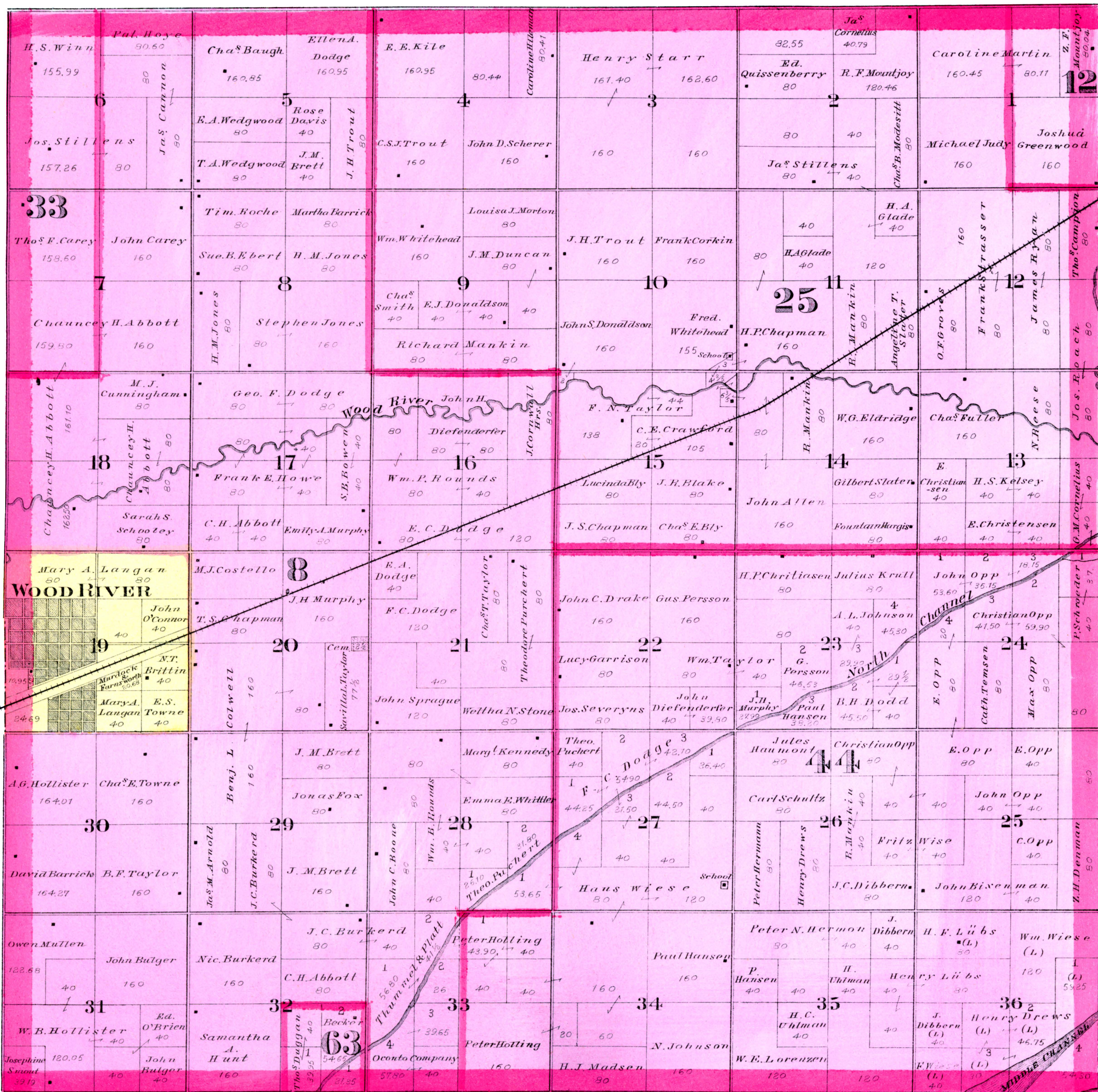
REFERENCES.

Schools & Churches	—●—
Highways	—=—
Rail Roads	—+—
School Districts	—20—
Cemeteries	—☠—

MAP OF WOOD RIVER PRECINCT

TOWNSHIP 10 NORTH RANGE II. WEST OF THE 6TH PRINCIPAL MERIDIAN

Scale 2 Inches to a Mile.



REFERENCES.

Schools & Churches □

Highways ————

Rail Roads ————

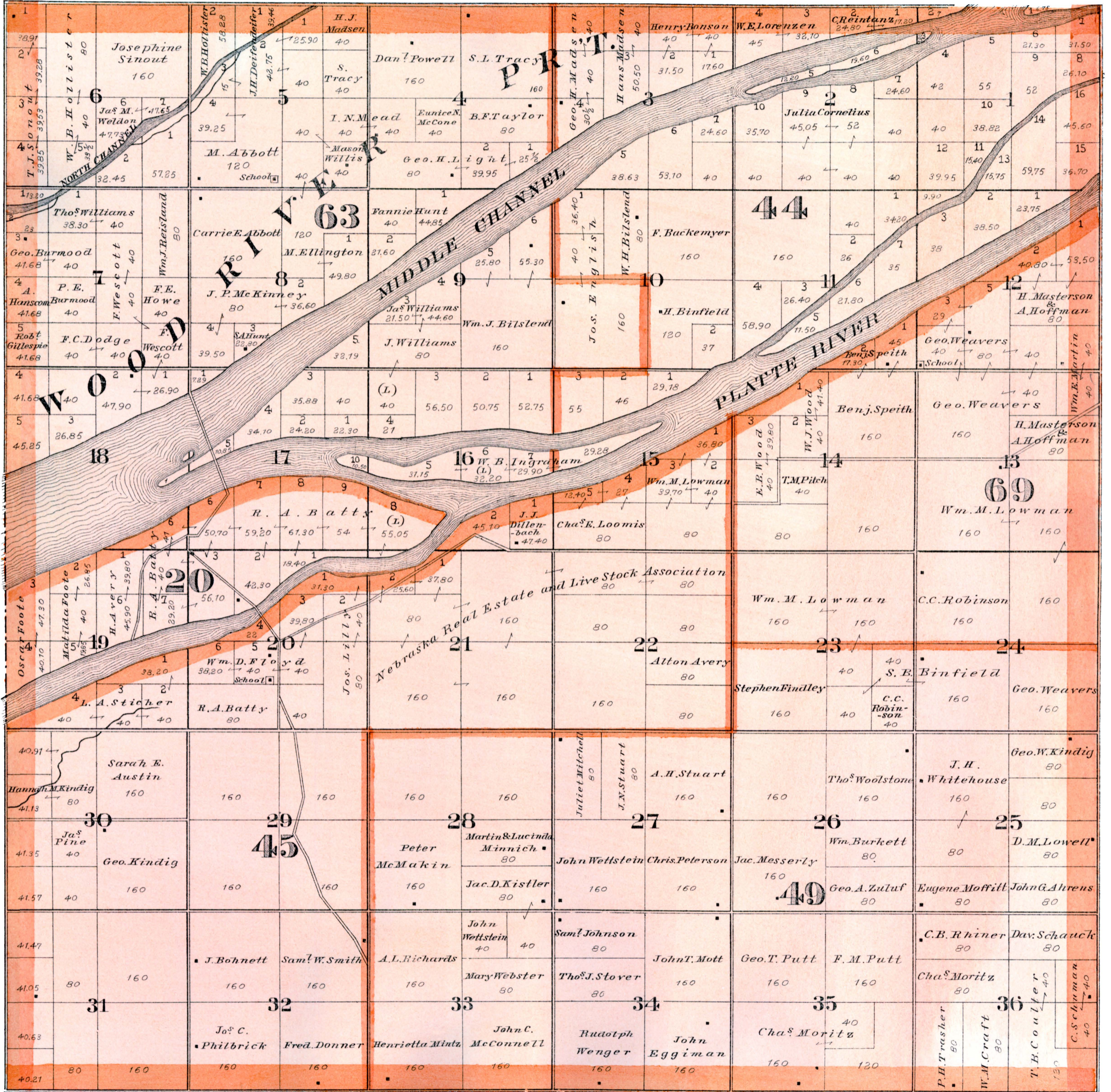
School Districts 20

Cemeteries □

MAP OF MARTIN PRECINCT

TOWNSHIP 9 NORTH RANGE II. WEST OF THE 6TH PRINCIPAL MERIDIAN

Scale 2 Inches to a Mile.



REFERENCES.

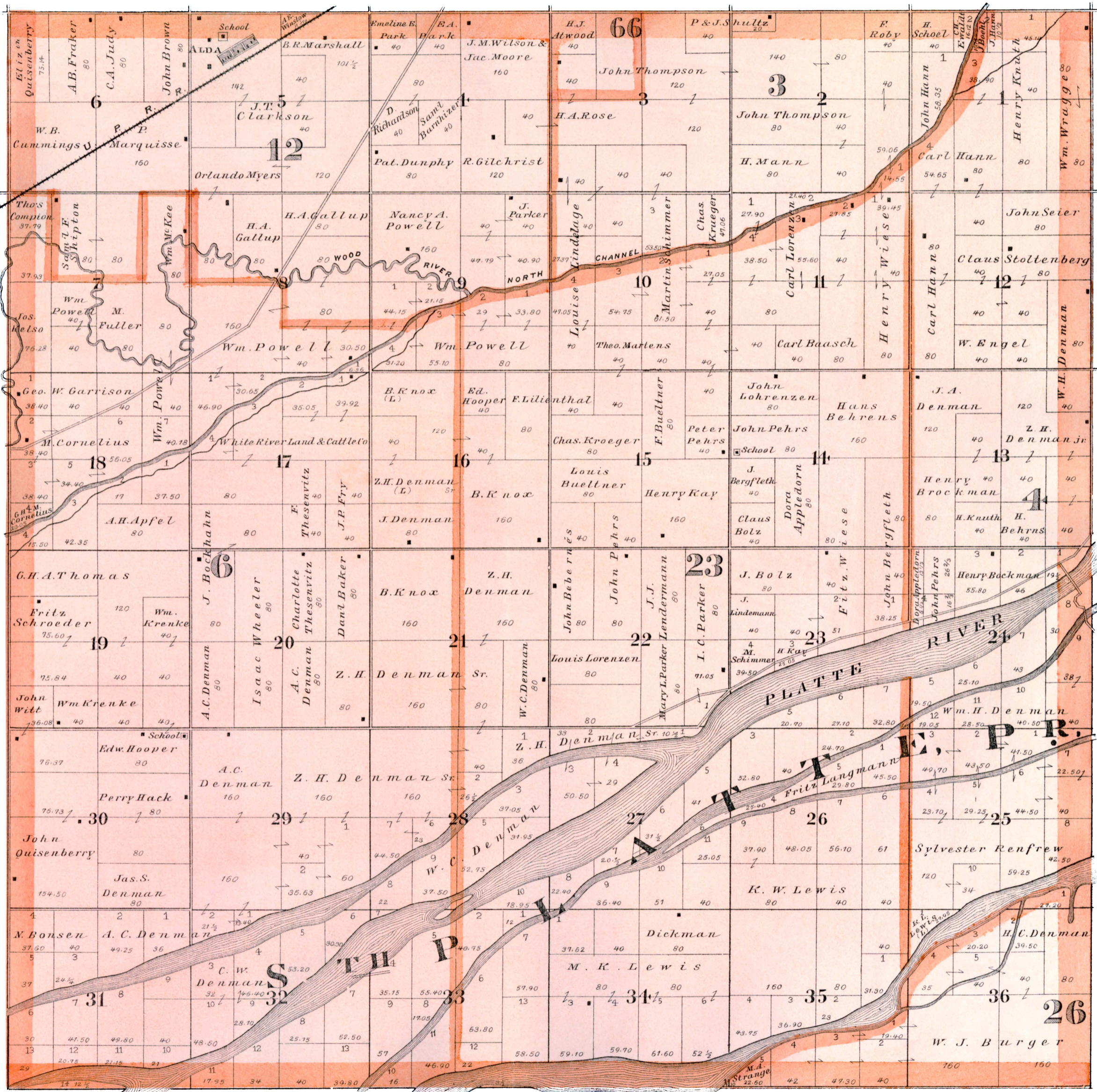
Schools & Churches
 Highways.....
 Rail Roads.....

School Districts..... 20
 Cemeteries.....

MAP OF ALDA PRECINCT

TOWNSHIP 10. NORTH RANGE 10. WEST OF THE 6TH PRINCIPAL MERIDIAN

Scale 2 Inches to a Mile.



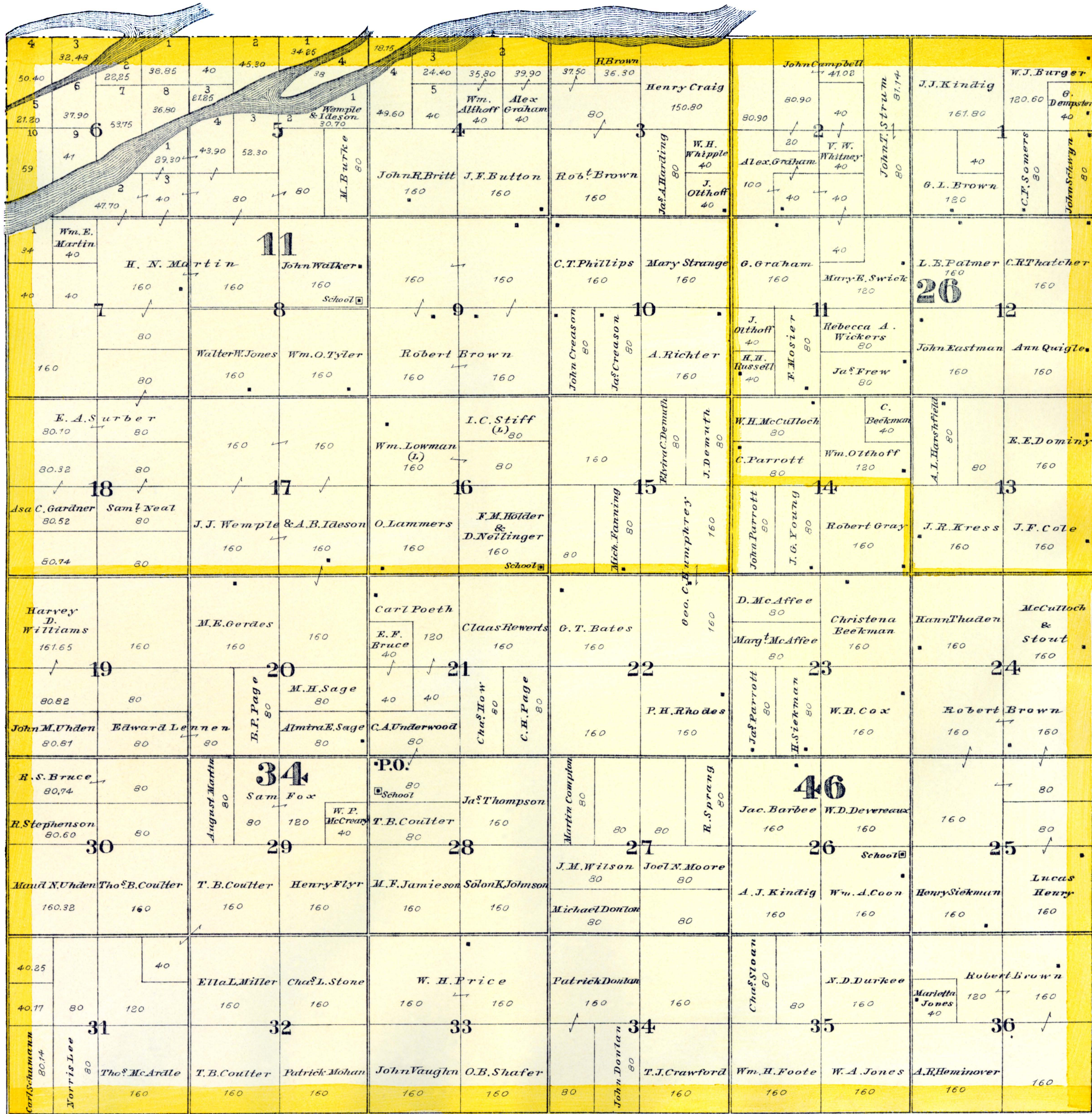
REFERENCES.

Schools & Churches	■
Highways	—
Rail Roads	—
School Districts	20
Cemeteries	■

MAP OF SOUTH PLATTE PRECINCT

TOWNSHIP 9 NORTH RANGE 10 WEST OF THE 6TH PRINCIPAL MERIDIAN

Scale 2 Inches to a Mile.



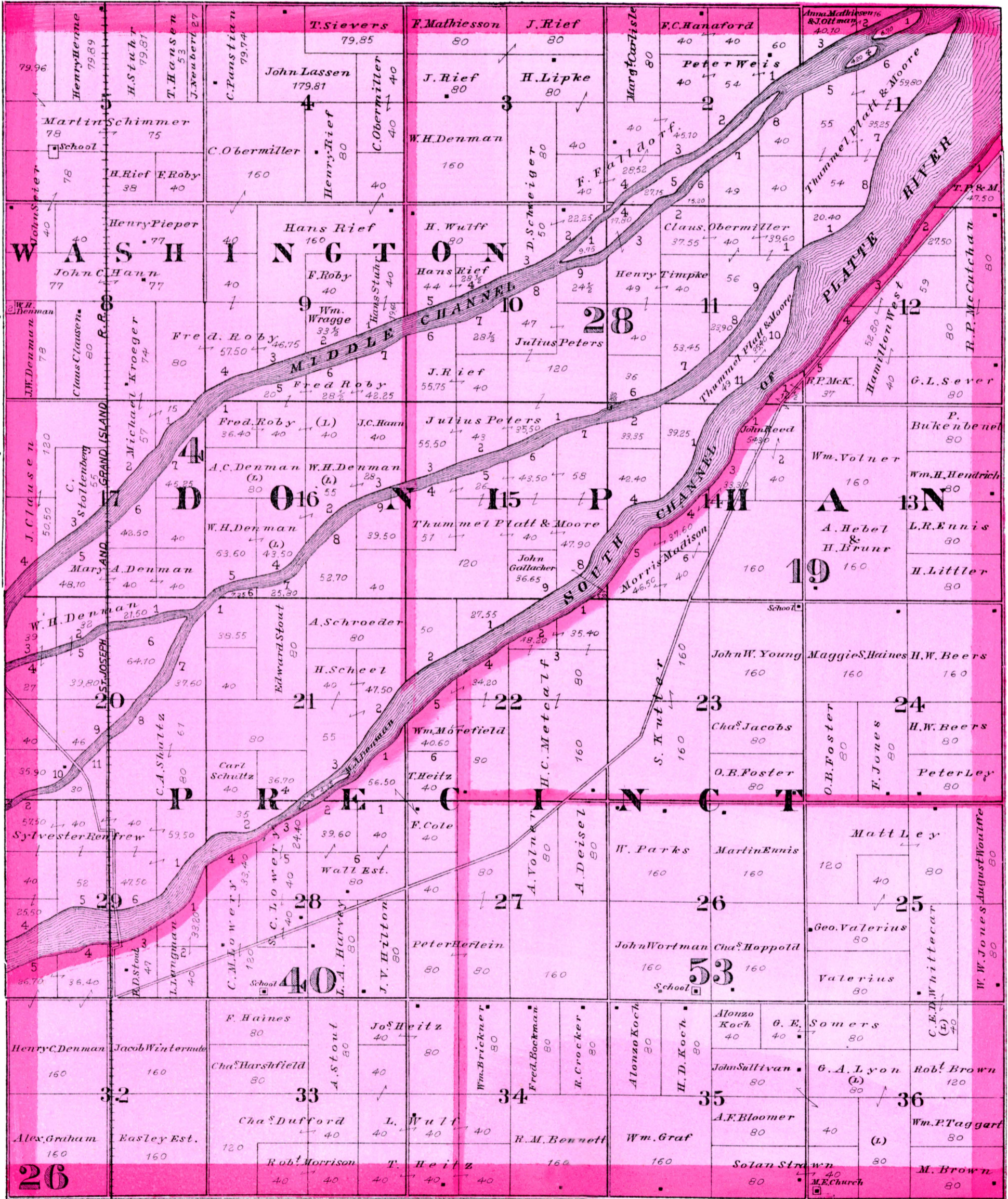
REFERENCES.

- Schools & Churches
- Highways
- Rail Roads
- School Districts
- Cemeteries

MAP OF DONIPHAN PRECINCT

TOWNSHIP 10 NORTH, RANGE 9 WEST OF THE 6TH PRINCIPAL MERIDIAN

Scale 2 Inches to a Mile.



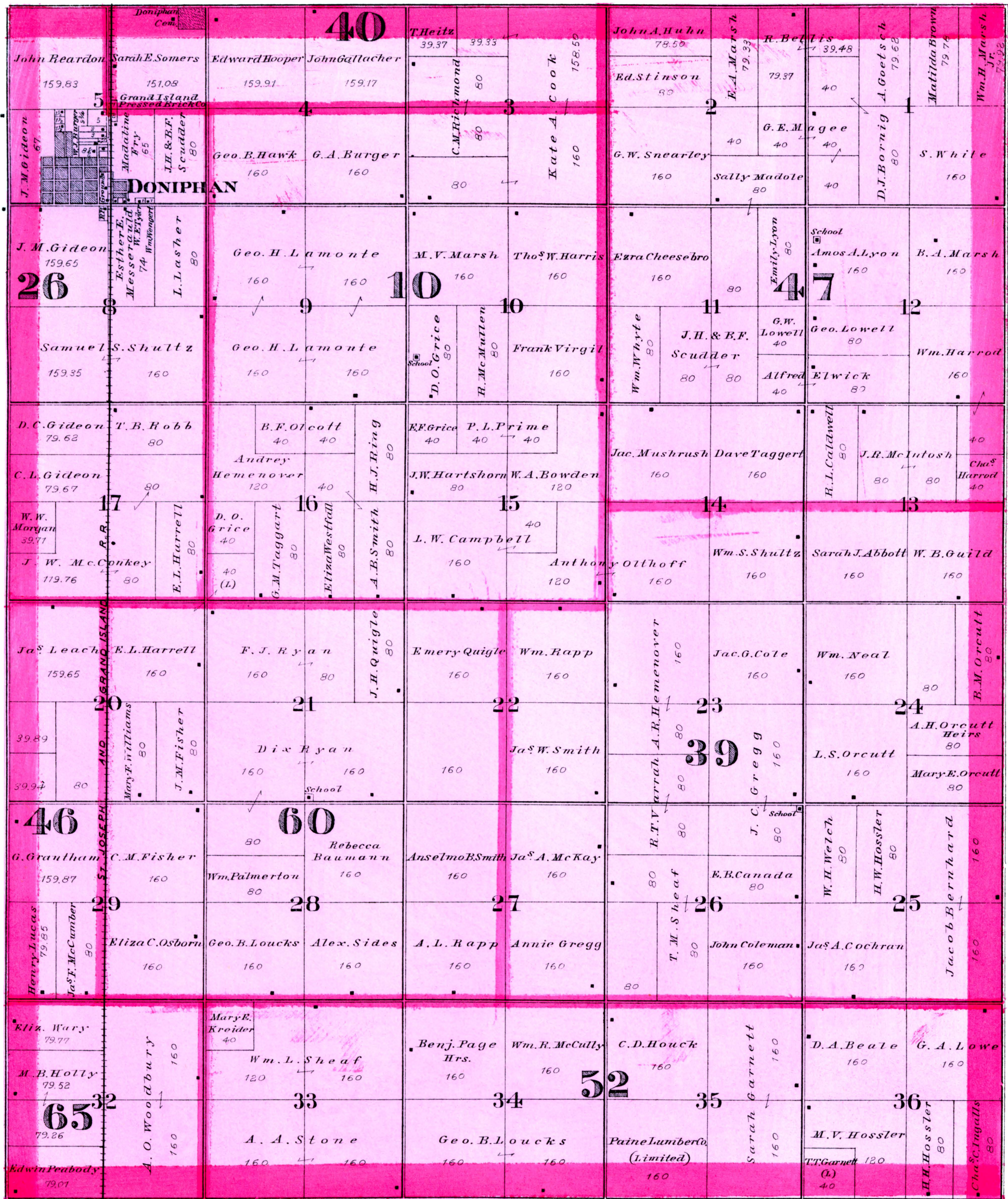
REFERENCES.

- Schools & Churches
- Highways
- Rail Roads
- School Districts
- Cemeteries

MAP OF DONIPHAN PRECINCT

TOWNSHIP 9 NORTH RANGE 9 WEST OF THE 6TH PRINCIPAL MERIDIAN

Scale 2 Inches to a Mile.



REFERENCES.

- Schools & Churches
- Highways
- Rail Roads
- School Districts
- Cemeteries

20

North GRAND

Soldiers & Sailors Home



640 a

John Connell 20 a

Richard Connell 20 a

E. F. Bacon 40 a

L. M. Thummel 40 a

Jamieson & Brown 79 a

J. E. Bateman 77 a

UNIVERSITY

COLLEGE ADD.

Baptist College
Dormitory

O.B. Thompson

Owens Reserved 2 a

Harrison

Wheeler's Add.

Company's

Capital Ave
Cottage Ave
Forest Ave
Prospect Ave
College Ave
Howard Ave
Custer Ave
Staten Ave
Griffin Ave
Leese Ave
West Lawn Ave
Scott Ave
Willard Ave
Lafayette Ave
Garfield Ave
Grant Ave

Sheridan Ave
Boleward Ave
Waugh Ave

Capital
Cottage
Forest
Prospect
College
Howard
Custer
Staten
Griffin
Leese
West Lawn
Scott
Willard
Lafayette
Garfield
Grant

1-16
17-24
25-32
33-40
41-48
49-56
57-64
65-72
73-80
81-88
89-96
97-104
105-112
113-120
121-128
129-136
137-144
145-152
153-160
161-168
169-176
177-184
185-192
193-200
201-208
209-216
217-224
225-232
233-240
241-248
249-256
257-264
265-272
273-280
281-288
289-296
297-304
305-312
313-320
321-328
329-336
337-344
345-352
353-360
361-368
369-376
377-384
385-392
393-400
401-408
409-416
417-424
425-432
433-440
441-448
449-456
457-464
465-472
473-480
481-488
489-496
497-504
505-512
513-520
521-528
529-536
537-544
545-552
553-560
561-568
569-576
577-584
585-592
593-600
601-608
609-616
617-624
625-632
633-640
641-648
649-656
657-664
665-672
673-680
681-688
689-696
697-704
705-712
713-720
721-728
729-736
737-744
745-752
753-760
761-768
769-776
777-784
785-792
793-800
801-808
809-816
817-824
825-832
833-840
841-848
849-856
857-864
865-872
873-880
881-888
889-896
897-904
905-912
913-920
921-928
929-936
937-944
945-952
953-960
961-968
969-976
977-984
985-992
993-1000

Russell Wheeler

492 a

Sec. 9.

WARD LINE

Klinge 80 a.

Gottfried 80 a

Charles Milisen

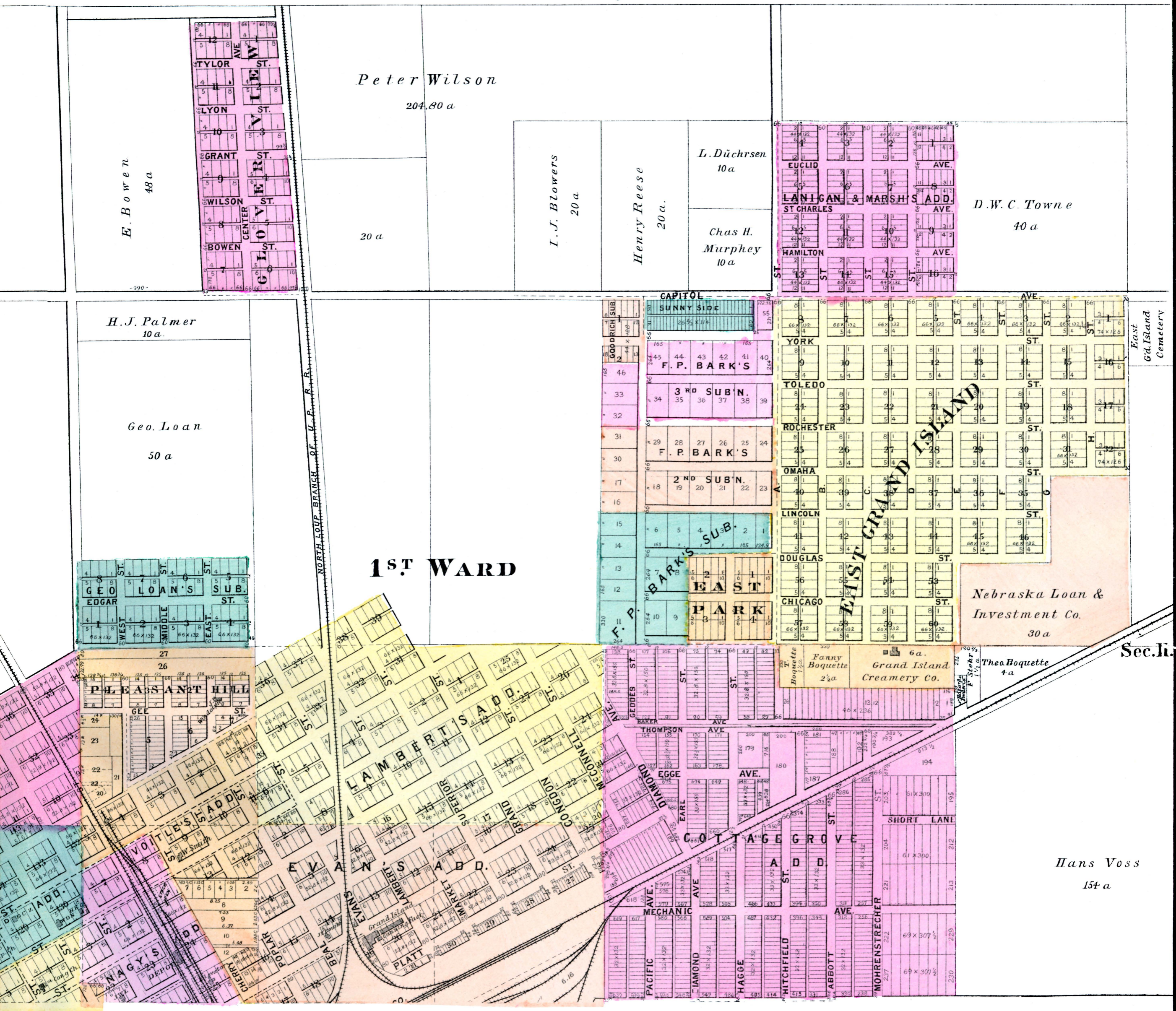
80 a.

Sec. 8.

Half of ISLAND

REFERENCES

Grd Island Gas Mains
Grd Island Light & Fuel Cos Mains



Peter Wilson

204.80 a

E. Bowen
48 a

I. J. Blowers
20 a

Henry Reese
20 a.

L. Düchrsen
10 a

Chas H.
Murphey
10 a

D.W.C. Towne
40 a

H.J. Palmer
10 a.

Geo. Loan
50 a

1ST WARD

CAPITOL
SUNNY SIDE
F. P. BARK'S
3RD SUB'N.
F. P. BARK'S
2ND SUB'N.
BARK'S SUB. 2
EAST
PARK

EUCLID AVE.
LANIGAN & MARSH'S ADD.
ST CHARLES AVE.
HAMILTON AVE.
YORK ST.
TOLEDO ST.
ROCHESTER ST.
OMAHA ST.
LINCOLN ST.
DOUGLAS ST.
CHICAGO ST.
Nebraska Loan & Investment Co.
30 a

Fanny Boquette
2 1/2 a
Grand Island Creamery Co.

Theo. Boquette
4 a

Hans Voss
154 a

Sec. II.

East
Grd. Island
Cemetery

H. P. & C. E. Barnes 80 a

S. A. Peterson
40 a

Boggs & Hill
40 a

Hall Co Agricultural Society
40 a

John H. Lambert 80 a
4TH WARD

Sec 17

L. H. Barr &
Gr^d Island Banking Co.
40 a

Sec 16

County Fair
Grounds
160 a

HOWARD ST
BLAKE ST
PACKER & BARR'S
GEORGE ST
HART ST
CLARENCE ST
WALDO ST
GRACE ST
CAREY ST
GRAND ST
U. P. R. R.

U. S. Investment Co.
152 a

Anna R. Thorne
2 3/4 a

J & J. Shoemaker
5 a

E. N. Morrill
80 a

Sec 20

GLADSTONE PLACE
CENTRAL AVE
CURTIS ST
RANDALL ST
BLAINE ST

WALLICHS ADD.
ROLLINS ADD.
BONNIE BRAE ADD.
STHUMMEL'S SUB.

H. B. CLARK'S ADD.
NINTH ST
EIGHTH ST
SEVENTH ST
SIXTH ST
FIFTH ST
FOURTH ST
U. P. RAILWAY

10 a
9.38 a
7
8
10
11
12
13
16
17
18
14
15
4 a
2 1/2 a
2.45 a
330.03
330.3

KOENIG & WIEBES
BOHN EST. BREWERY
WINDOLPH ST
ADAMS ST
WASHINGTON ST
LINCOLN ST
MADISON ST
JEFFERSON ST
MONTELEONE ST
LOUISIANA ST
WASHER ST
ICE

2ND WARD

South Park

105 a

Sec 21

Wm Dudley
5 1/2 a

Chas. Wasmer
25 a

Ice House
Andrew Ott
POND
9.13 a

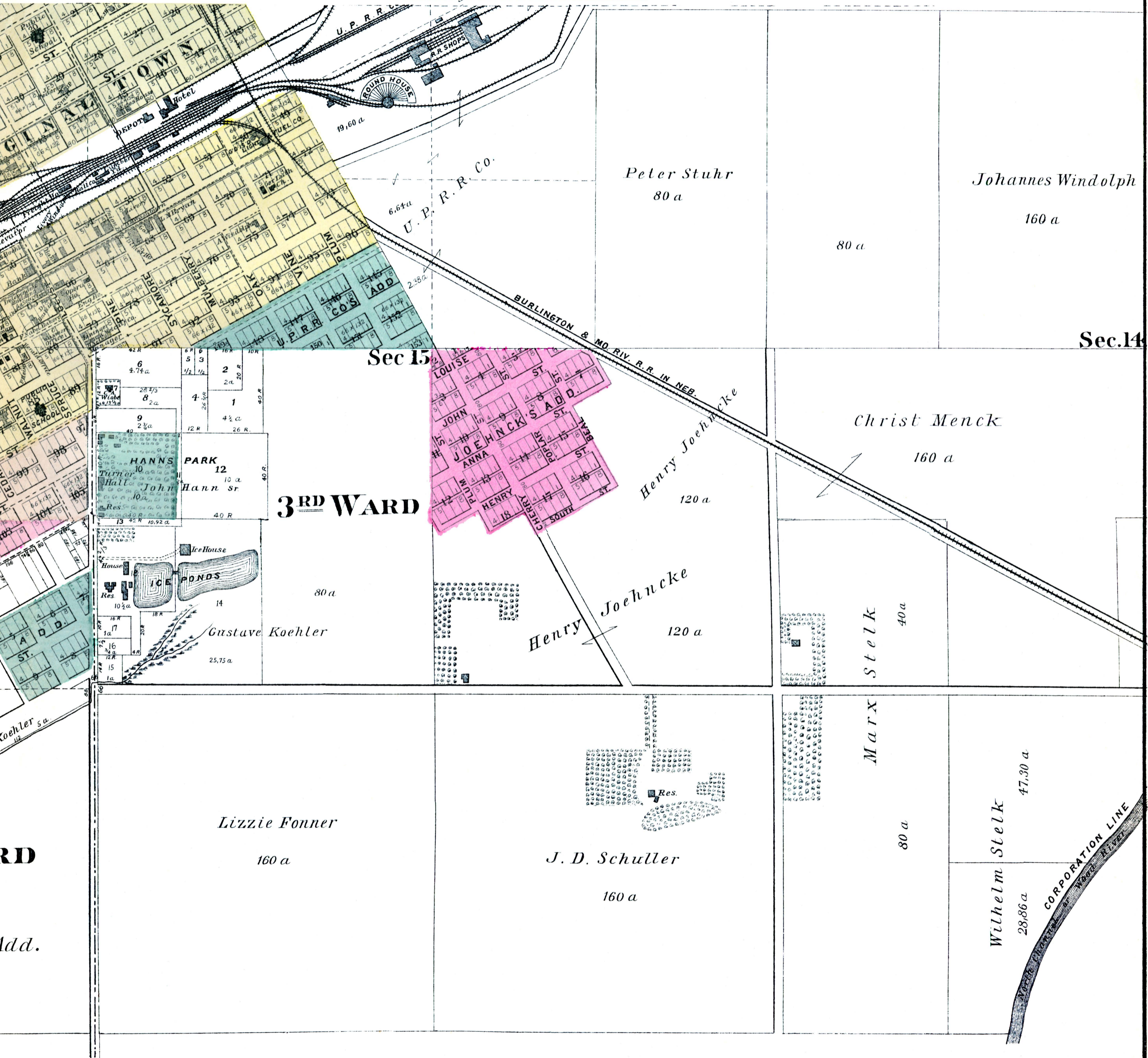
Jos. Fox
4.85 a

G. A.

Half of ISLAND

REFERENCES

Grd Island Gas Mains
Grd Island Light & Fuel Cos Mains



Grand Island Business References.

JOHN HANN, SR.,

Owner and proprietor of Hann's Park and Turner Hall, where all kinds of fine Whiskies, Wines, Liquors, Cigars, and all the different kinds of Beer are kept on hand and for sale. Park open for pic-nics during the spring, summer and fall seasons. Good billiard and tennis hall attached. Hot drinks in season. Park and Hall,
South Locust Street, Grand Island, Neb.

J. C. Pederson & Co., LIVERY & BOARDING STABLES,

Cor. Sycamore and 4th Sts. Telephone, 97.
GRAND ISLAND, NEB.
Good Rigs. Commercial men taken to any part of the County. Horses bought and sold.

* G. P. DEAN, * Livery, Feed and Sale Stable,

COR. THIRD AND WASHINGTON STREETS.
HEARSE IN CONNECTION.
AGENT FOR COLUMBUS BUGGIES.

J. D. PURDY, Carpenter, Contractor and Builder.

All kinds of Building done and solicited. All work first-class.
Shop and Residence, P. O., Grand Island, Neb.

ADAM WINDOLPH, Proprietor of The Commercial House Billiard Parlors

And Wholesale and Retail Feed and Sale Stables,
Front St., Grand Island, Neb.

CHAS. A. WIEBE, Dry Goods, Clothing, Boots and Shoes,

HATS AND CAPS, CARPETS AND NOTIONS.
Grand Island, Neb.

C. A. HAHN, HANN & BOEHL, C. H. BOEHL, Dealers in Agricultural Implements, SEWING MACHINES AND ORGANS.

We make it a point to handle only first-class goods and guarantee everything we sell to give perfect satisfaction. Our place of business near Railroad Track and Spruce Street, opposite Glade's Flour Mill,
GRAND ISLAND, NEBRASKA.

ZINK & HATHAWAY, Real Estate, Loans and Insurance.

We offer special bargains in city and farm property. Money to loan at lowest rate of interest on farm and city security. Abstracts accurately made and charges reasonable. Office in Killian Block,
Grand Island, Neb.

WILL. H. SCARFF, BION COLE, THE GRAND ISLAND TIMES.

SCARFF & COLE.
Grand Island, Neb.

PETER HEINTZ, Agricultural Implements,

SEWING MACHINES, BUGGIES, WAGONS, ETC.
Grand Island, Nebraska.

FRED. HEDDE, Ed. and Prop. S. P. MOBLEY, Bus. Mgr. THE INDEPENDENT, DAILY AND WEEKLY.

Fine Job Printing and Book Binding. Subscription rates: Daily, 10 cents per week, delivered to any part of the city; subscription payable to the carrier every Saturday: 50 cents per month by mail. Weekly \$2 per year.
GRAND ISLAND, NEB.

LESCHINSKY'S Photograph Gallery,

212 E. 3d St., Grand Island, Neb.
All kinds of work pertaining to photography will be executed in the best manner. Only pleasing work will leave the gallery.

CHAS. WASMER, NOTARY PUBLIC, Real Estate and Loan Office

CITY PROPERTY A SPECIALTY.
Parties who want to buy, sell, rent, or exchange real estate or other property will find it to their interest to list their property with me. Grand Island, Neb.

The Household Store. HEATH & WALLICHS Wholesale and retail dealers in FINE FURNITURE, MIRRORS AND HOUSE FURNISHING GOODS, ETC. Grand Island, Neb.

DAVID BAILLIE, PAINTER AND DECORATOR.

Dealer in
Paints, Oils and Varnishes, Stained Glass, Brushes, Etc. Decorative Paper Hanging, House, Sign and Carriage Painter. First-class workmen sent to any part of the country.
114 S. Locust St., Grand Island, Neb.

ESTES HOUSE

N. T. ESTES, PROPRIETOR,
Grand Island, Nebraska.
EVERYTHING FIRST-CLASS.
North Side U. P. Depot, 3 blocks southwest of B. & M. Depot.
Free Bus.
TERMS, \$1.50 AND \$2.00 PER DAY.

GRAND ISLAND MARBLE WORKS.

H. J. MAYER, PROPRIETOR.
A specialty of Monuments, Tombstones and Cemetery Enclosures, and dealer in Granite and Italian Marble. Prompt attention given to orders by mail.
GRAND ISLAND, NEBRASKA.

CHAS. GUENTHER, Contractor and Builder.

Plans and Specifications furnished on application if desired. Dealer in Brick and Stone. Residence and office, one block south of Court House.
GRAND ISLAND, NEBRASKA.

J. D. MOORE, T. P. LANIGAN, J. M. MARSH, President, Vice-President, Cashier, Bank of Commerce.

GRAND ISLAND, (INCORPORATED, NEBRASKA)
Capital fully paid in, \$100,000.00
Undivided profits, 13,000.00
DIRECTORS: John D. Moore, E. L. Dodder, F. B. Johnson, T. P. Lanigan, J. M. Marsh.

HENRY D. BOYDEN, Dealer in PURE DRUGS

Medicines, Chemicals, Perfumery, Toilet Articles, Etc. Prescriptions Carefully Prepared.
Cor. Third and Pine Sts., Grand Island, Neb.

LOUIS BRADFORD, Proprietor. M. DeSALVO NICKLES, Manager. HALL COUNTY LUMBER YARD, GRAND ISLAND, NEB.

Wholesale and Retail Dealers in Lumber, Lath, Shingles Posts, Doors, Blinds, Sash, Mouldings, Lime, Hair, Cement, etc. Sole agents for Oketo Building Stone. My motto, Low Prices, Good Grades, and a Square Deal. All Estimates Carefully figured.

GEO. BARTENBACH, DEALER IN Paints, Oils, Glass, Wall Paper, Window Shades, Toys, NOTIONS, ETC.

Opera House Block, Locust Street, between Second and Third

CHAS. F. ROLLINS, PROPRIETOR OF CITY ROLLER FEED MILL.

Chop Corn, Ground Feed, Oats, Corn. Corn Meal always on hand, ready to ship to any point on short notice, and at lowest market prices. Address,
Chas. F. Robbins, 508 W. 3d St., Grand Island, Neb.

JAS. F. ZEDIKER, Owner of University Place and Woodbine Addition to Grand Island, does a General * Real * Estate * Business.

Executes Legal Papers. Farm Loans a Specialty. Pays Taxes, Procures Abstracts, Writes Insurance.
GRAND ISLAND, NEB.

JOHN ALLAN, * CLERK DISTRICT COURT, *

Abstractor of Titles (Bond filed), and Real Estate Agent. Improved Farms and Town Lots for sale.
Office: Court House, Grand Island.

J. P. WINDOLPH, PROPRIETOR Excelsior Printing Company,

FINE JOB WORK IN ENGLISH AND GERMAN.
Union Block, Grand Island.

C. E. JEROME, Proprietor Livery, Feed and Sale Stable.

Highest cash price paid for Horses and Mules. First-class Teams. Persons taken to any part of the County or State within a radius of 100 miles.
COR. KIMBALL AVENUE AND FRONT STREET.

L. M. BRYAN, dealer in BUGGIES, CARRIAGES, WAGONS and Agricultural Implements and Machinery of all kinds. We have the following agencies: The Avery Stock Cutters, Corn Planters, Check Rowers and Cultivators. The Pekin Plows Cultivators and Harrows. The Norwegian Plows, Cultivators and Harrows. The Acme Hay Rakes and Stacker. The Osborne Twine Binders, Reapers and Mowers. The Massillon Threshers, Horse Powers and Engines. Studebaker Bros. Farm Wagons, Lighter Wagons, Buggies and Carriages. Also dealer in Sewing Machines, Organs, Pianos, School Furniture and Apparatus. We have the exclusive agency for The King of Sewing Machines, the "White;" the Estey and Camp & Co. Organs; the Estey, Mathushek and Decker Bro. Pianos; the Racine Perforated School Furniture. No better goods manufactured. Call and see samples, corner of Third and Mulberry Streets, Grand Island, Nebraska.

J. W. Liveringhouse, Dealer in Groceries, Provisions, Queensware, Etc.

GRAND ISLAND, NEB.
Also, Lessee Grand Island Creamery.

HALL COUNTY ROLLER MILLS.

Cor. Green and North Front Sts., Grand Island, Neb.
CHAS. A. PETERSON & CO.,
Manufacturers, Wholesale and Retail Dealers in all Grades of Wheat Flour. Strictly pure Buckwheat Flour on the most modern system. Rye Flour, Graham, &c.
CORRESPONDENCE SOLICITED.

WELCOME SMITH, JUSTICE OF THE PEACE,

All kinds of Deeds, Mortgages, Leases, etc., etc., executed with neatness and accuracy. Collections a specialty. All business entrusted to my care will receive prompt attention.
ALSO METHODIST MINISTER OF THE GOSPEL.

E. SORENSON, Proprietor of the North Side Carriage, Wagon & Blacksmith

Grand Island, NEBRASKA. SHOP.
Repairing of all kinds on short notice. First-class work in every department guaranteed.

S. J. BATEMAN, * INSURANCE and REAL ESTATE, *

Notary, and Agent for the
OSGOOD SCALE COMPANY.
GRAND ISLAND, NEB.

Gustave Koehler, Wholesale and retail dealer in PURE ICE!

Capacity, 25,000 tons. Owner of Spring Lake, Grand Island, Neb. Breeder and Dealer in German Carp, wholesale only.
GRAND ISLAND, NEB.

FRANK & WILLIAMS, MORTGAGE BROKERS,

Negotiate Farm and City Loans. Examine Titles. Abstracting.
Office cor. 3d and Locust Sts., Independent Building, up stairs.
GRAND ISLAND, NEB.

HEHNKE & LOHMANN, Carpenter, Contractor and Builder,

GRAND ISLAND, NEB.
ALL ORDERS PROMPTLY FILLED:

\$1.00 PER DAY. Powers' House

M. V. POWERS, PROPRIETOR,
109, 111 and 113 East Front St., Grand Island, Neb.
Good Meals and Clean Beds. Board by Week Reasonable. Respectable Trade Solicited.

A. H. BOHNE, GEO. F. RYAN, Furniture and Undertaking.

116 W. 3d Street, Grand Island, Neb.
Our Secretaries, Writing Desks, Hall Trees, Sideboards, Wardrobes, etc., are of the latest designs and are unsurpassed in excellence or elegance in the city. Parlor and Chamber Suits, also Mattresses, Mirrors, Mouldings, Picture Frames, Spinning Wheels, etc. Undertaking goods a specialty.

Samuel N. Wolbach, President. Chas. F. Bentley, Cashier, FIRST NATIONAL BANK, Grand Island, Nebraska.

CAPITAL, \$100,000. SURPLUS, \$37,000.
DIRECTORS: S. N. Wolbach, H. J. Palmer, C. W. Thomas, P. Dunphy, W. J. Burger, C. F. Bentley, John Reimers.

H. B. GROFF, Cabinet Maker and Upholsterer.

FIRST-CLASS WORK DONE IN MY LINE.
RESIDENCE:
704 N. Elm St., Grand Island, Neb.

DINGS & REAUGH, Real Estate, LOANS AND INSURANCE.

Sprague D. Ross, Notary Public. C. W. Brininger, U. S. Land Attorney.
Ross & Brininger,
REAL ESTATE AND LOAN BROKERS,
OFFICE, 320 WEST THIRD STREET,
Grand Island, Neb.

H. F. LIMBAGK, Successor to Limback Bros., General Insurance and Loan Agency,

GRAND ISLAND, NEBRASKA.

Dr. Hector S. Alley, SPECIALIST

In Female, Nervous, Skin, and Genito-Urinary Diseases. Electricity in conjunction with other remedies used in all cases where necessary. Office in Union Block, Grand Island, Neb. Office days—Wednesdays and Saturdays.

LININGER & METCALF CO., Wholesale dealers in Agricultural Implements,

GRAND ISLAND, NEB.
HENRY NELSON, MANAGER.

H. A. KOENIG, Prest. D. H. VIETHS, Cashier. WM. A. HAGGE, V.-P. GEO. A. MOHRENSTECHE, Ass't Cash. Capital, paid up, \$60,000.00. Surplus, 25,000.00.
THE CITIZENS NATIONAL BANK, successors to State Central Bank of Nebraska, Grand Island, Neb. Transacts a general banking business. Collections a specialty and promptly attended to at reasonable rates.
DIRECTORS: John L. Means, H. A. Koenig, O. A. Abbott, A. H. Baker, Gust. Koehler, Wm. A. Hagge, C. A. Von Wasmer.

C. D. M. WASHBURNE, Livery, Feed and Sale Stable,

EAST THIRD ST., GRAND ISLAND, NEB.
First-class Rigs at Reasonable Rates. Careful attention to Feed Department.

E. W. JUSTICE, W. N. PETERSON, JUSTICE & PETERSON, (Successors to E. W. Justice.)

Real Estate Brokers, Grand Island, Neb. Office, basement Citizens National Bank. Inducements to offer in improvement, partly improved and wild lands in this and adjoining counties; also city property. Money loaned on real estate. Insurance a specialty. Lands shown purchasers free of charge. Correspondence solicited.
REFERENCES: Citizens National and First National Banks.

O. B. THOMPSON, BROKER,

GRAND ISLAND, NEB.
Farm Loans. Office Grand Island.

NABEL'S BAKERY. FRED. NABLE, Proprietor.

Choice Confectionery, Bread, Cakes, Pies, Etc. Prompt attention to orders from abroad. Fresh Bread, Cakes and Pies kept on hand at all times, and delivered to any part of the city. Also carry a full line of Confectionery at all times. Wedding parties and banquet parties supplied at all times.
218 West 2d St. - GRAND ISLAND, Neb.

GRAND ISLAND BANKING CO. Grand Island, Neb. Cash capital, \$110,000.00; Surplus profits, \$20,000.00. S. A. Peterson, President; G. B. Bell, Cashier; O. A. Abbott, Vice-President; W. B. Carey, Asst. Cashier. Deposits received subject to check. Interest allowed on time deposits. Negotiate farm loans. Transacts a general banking business on the most favorable terms.

CITY STEAM DYE WORKS H. W. POTTER, PROPRIETOR,

One block north of Schapp's Mill, 407 West Fifth Street, Grand Island, Neb. Complete facilities for cleaning, dyeing, pressing and repairing clothing of all kinds. Gen.lemen and ladies, give me a trial
All work on short notice and at moderate rates.

H. T. Jul. Fuehrman, Architect, Superintendent, AND PRACTICAL DESIGNER.

Office at Grand Island in Michelson's Block. Office at Kearney in Gibsons' Block.
GRAND ISLAND AND KEARNEY, NEB.

HENRY STRATMANN, Dealer in All Kinds of Agricultural Implements.

Also manufacturer of and keep on hand and for sale Farm and Spring Wagons and Buggies. Also blacksmith and wagon repair shop. Horse shoeing a specialty. Corner Second and Spruce Streets, Grand Island, Neb.

West & Schlotfeldt, REAL ESTATE DEALERS.

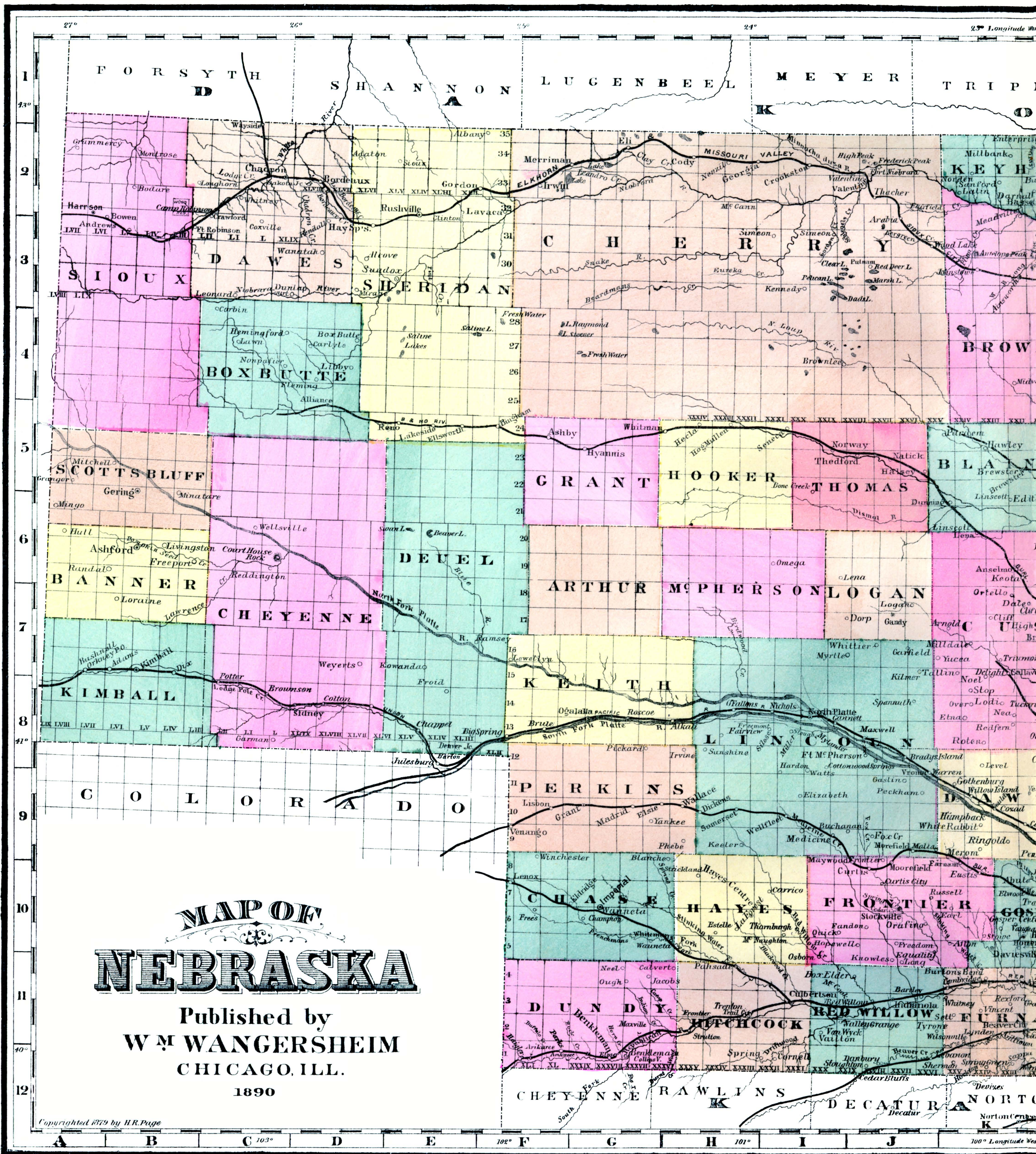
John L. Means, Prest. S. N. Wolbach, Vice-Prest.
THE GRAND ISLAND GAS CO., manufacture and supply illuminating and Fuel Gas for light, heat and other purposes. And if you want the most reliable, safest, purest, best and cheapest gas, make application to Albert S. Maxwell, Manager, which will receive prompt attention. Our gas does not freeze, is not dangerous, and contains no poison, as does coal and water gas. We can supply gas for fuel about as cheap as coal. We pipe buildings for gas, supply gas fixtures and gas stoves at lowest rates. Get our prices and our gas, and you will be happy. Yours for business. A. S. Maxwell, Sec'y and Treas.

LIST OF PATRONS FOR ATLAS OF HALL COUNTY, NEB.

NAME.	Township.	Sec.	Post-Office.	OCCUPATION.	Nativity.	Date of Settlement.	NAME.	Township.	Sec.	Post-Office.	OCCUPATION.	Nativity.	Date of Settlement.
D. Ackerman	Grand Is.		Grand Is.	County Clerk	Penn.	1874	Seth Lee	Cameron	29	Wood River	Farmer	Mass.	1872
John Allen	"		"	Clerk of District Court	Scotland	1873	H. F. Limback	Grand Is.		Grand Is.	Insurance	Illinois	1885
Dr. H. S. Ale	"		"	Physician and Surgeon	America	1887	J. W. Liveringhouse	"		"	Grocer	Indiana	1881
Alma Allen	"		"	Agency	America	1888	Julius Leschinsky	"		"	Photographer	Prussia	1880
Gottlieb Albreit	Jackson	22	Wood River	Farmer	Germany	1872	E. S. Lamont	Prairie Creek	36	"	Farmer	Indiana	1884
First National Bank	Grand Is.		Grand Is.	Bank	"	1882	T. T. Lorentzen	Lake	16	"	"	Germany	1875
Bank of Commerce	"		"	"	"	1887							
W. H. Alderson	"		"	Real Estate	U. S.	1887							
Brininger & Ross	"		"	"	"	1885-1888	W. F. Miller	Grand Is.		Grand Is.	Livery	Iowa	1888
Grand Is. Banking Co.	"		"	Bank	"	1880	M. Murphy	"		"	Photographer	Ireland	1875
W. T. Banks	"		"	Livery	Ind.	1881	S. Mark	"		"	Manufacturer	Switzer'nd.	1869
Citizens' Nat. Bank	"		"	Bank	"	1884	H. J. Mager	"		"	Marble Dealer	Germany	1884
Lewis Bradford	"		"	Lumber Dealer	"		August Meith	South Loup	38	Cairo	Farmer	Prussia	1880
A. H. Baker	"		"	Receiver U. S. office	N. Y.	1883	John Maughan	Wood River		Wood River	Wines, Liquors	Ireland	1881
L. M. Bryan	"		"	Agricultural Implements	Ohio	1873	Geo. W. Miller	"	24	"	Real Estate, Loan Agt. & J.P.	Penn.	1871
David Baillie	"		"	Paint Dealer	Scotland	1880	John Moore	Jackson	27	"	Farmer	Iowa	1859
S. J. Bateman	"		"	Real Estate and Ins.	N. Y.	1871	John P. Mosser	"	20	Shelton	"	Maryland	1876
Henry D. Boyden	"		"	Druggist	"	1879	John Meyers	"	30	"	"	Penn.	1873
Geo. Bartenbach	"		"	Merchant	Germany	1878	John Mullen	"	32	"	"	Ireland	1870
Patrick Brett	Jackson	34	Wood River	Farmer	Ireland	1867	W. A. Mahr	"	23	Wood River	"	Iowa	1862
James Bly	"	14	"	"	N. Y.	1871	O. D. Montgomery	"	2	"	"	Ohio	1865
William Brennan	"	23	"	"	Ireland	1881	James McGuire	"	10	"	"	Ireland	1881
A. W. Benton	Cameron	1	"	"	N. Y.	1880	John F. Mader	Prairie Creek	36	Grand Is.	"	Germany	1871
Henry Behr	"	34	"	"	Germany	1874	Peter Mohr	"	34	"	"	Germany	1869
S. O. Brundage	"	4	"	"	Canada	1878	B. R. Marshal	Alda	5	Alda	"	Ohio	1888
H. H. Bordner	South Loup	33	Cairo	"	Illinois	1889							
J. J. Brewer	"	14	"	"	Vermont	1879	Henry Nelson	Grand Is.		Grand Is.	Agricultural Imp.	Denmark	1875
First National Bank	Wood River		Wood River	Banker	America	1888	Fred Nabel	"		"	Baker and Confectioner.	Germany	1871
John Brett	"		"	Real Estate Broker	Ireland	1867	J. F. Nolan	Jackson	14	Wood River	Farmer	Wisconsin	1869
Nicholas Burkard	"	32	"	Farmer	Germany	1871	W. H. Nolan	"	14	"	"	Illinois	1871
L. Buckfink	Lake	12	Grand Is.	"	Russia	1873	J. H. Newton	Cameron	30	Shelton	"	Vermont	1871
J. C. Brubaker	Alda		Alda	Physician and Surgeon	Penn.	1882	James F. Northrup	"	24	Wood River	"	Ohio	1872
Böhne & Ryan	Grand Is.		Grand Is.	Undertaker	N. Y.	1872							
				Attorney	U. S.	1882	Chas. A. Peterson	Grand Is.		Grand Is.	Miller	Sleswig	1863
H. E. Clifford	"		"	"	"		James C. Pederson	"		"	Livery and Feed	Denmark	1871
Canning Co	"		"	"	"		J. D. Purdy	"		"	Builder and Contractor	New York	1871
M. J. Castello	Wood River		Wood River	Loan and Collection Agt.	Penn.	1877	H. W. Potter	"		"	Dyer	Germany	1880
S. W. E. Cady	Cameron	17	Cameron	Farmer	Virginia	1888	M. V. Powers	"		"	Prop. Powers Hotel	Illinois	1871
Harry Chase	"	4	Cairo	"	N. Y.	1878	H. J. Palmer	"		"	Druggist	Penn.	1879
				"	"		Theo. Puchert	Wood River	21	Wood River	Farmer	Germany	1885
G. P. Dean	Grand Is.		Grand Is.	Livery	N. Y.	1872	E. O. Palmer	Cameron	22	Cameron	"	New York	1871
James Dermody	Jackson	1	Wood River	Farmer	Ireland	1873	Wil Powell	Alda	9	Alda	"	"	1859
C. W. Denman	Alda	26	Alda	"	Ohio	1870	J. W. Pence	Centre	33	"	"	Illinois	1884
Z. H. Denman, Sr.	"	20	"	"	"	1871	E. A. Park	Alda	4	"	"	Ohio	1879
W. C. Denman	"	21	"	"	"	1871							
Z. H. Denman, Jr.	"	13	"	"	"	1871	Chas. F. Rollins	Grand Is.		Grand Is.	Feed Mill	New Hamp.	1870
A. C. Denman	"	29	"	"	"	1872	Henry Roach	Jackson	4	Wood River	Farmer	Ireland	1866
A. DeWitt	"	4	"	"	"	1884	Thomas Ryan	"	4	"	"	Ireland	1879
Dings & Reaugh	Grand Is.		Grand Is.	Real Estate	N. Y.	1882-1879	Will Rinder	Cameron	19	"	"	Illinois	1883
F. C. Dodge	Wood River	18	Wood River	Farmer	N. H.	1886	D. Richardson	Alda	4	Alda	"	Maine	1881
				"	"		G. L. Rouse	Centre	19	Grand Is.	"	Ohio	1873
N. T. Estes	Grand Is.		Grand Is.	Proprietor of Hotel	N. Y.	1877	M. V. Silvester	Prairie Creek	34	Grand Is.	Farmer	Delaware	1881
Micheal Ellington	Wood River	8	Wood River	Farmer	Illinois	1888	Thomas J. Smout	Wood River	6	Wood River	Farmer and Miller	Illinois	1868
Henry Echemacht	Jackson	29	Shelton	"	Penn.	1872	Scarff & Cole	Grand Is.		Grand Is.	Publishers	U. S.	1888
John Eckley	Cameron	10	Cameron	"	"	1882	Henry Stedmann	"		"	Agricultural Imp.	Germany	1880
Joseph English, Jr.	Wood River	10	Wood River	"	"	1886	Welcome Smith	"		"	M. E. Clergy	Penn.	1879
				"	"		E. Sorrensen	"		"	Manufacturer of Wagons	Denmark	1886
H. T. J. Fuehrman	Grand Is.		Grand Is.	Architect	Germany	1884	J. D. Schuler	"		"	Market and Gard.	France	1854
O. F. Foote	Martin	24	Wood River	Farmer	N. Y.	1871	C. W. Scarff	"		"	Real Estate	Iowa	1881
P. W. Francis	Jackson	24	"	"	Ohio	1859	Grant Shirley	South Loup	35	Cairo	Farmer	Mississippi	1886
				"	"								
Grand Is. Gas Co.	Grand Is.		Grand Is.	Corporation	"		O. B. Thompson	Grand Is.		Grand Is.	Loan and Broker	New York	1885
Henry Garn	"		"	Editor and Publisher	Germany	1866	G. W. Thomas	"		"	Grain and Banking	America	
H. B. Groff	"		"	Cabinet Maker	Michigan	1882	B. Z. Taylor	Jackson	12	Wood River	Farmer	Virginia	1872
Chas. Guenther	Wood River		Wood River	Contractor	Germany	1869	John Tomlin	Martin	26	"	"	New York	1886
Joseph Green	South Loup	34	Cairo	Farmer	England	1875							
				"	"		Seymour Veeder	South Loup	28	Cairo	Farmer	New York	1877
E. C. Hockenberger	Grand Is.		Grand Is.	County Treasurer	N. Y.	1880	E. A. Wedgewood	Grand Is.		Grand Is.	Sheriff	Mass	1879
P. Heintz	"		"	Agricultural Implements	Germany	1883	West & Schlotfeldt	"		"	Real Estate	"	
Hann & Boehl	"		"	"	"	1863-1879	C. D. M. Washburn	"		"	Livery and Feed	New York	1865
John Hann, Sr.	"		"	Prop. of Hann's Park	"	1858	Chas. Wasmer	"		"	Loan and Real Estate	Germany	1862
Hehne & Lohmann	"		"	Builder and Contractor	"	1889-1881	Adam Windolph	"		"	Stock Dealer	"	1864
Bryan Havy	Wood River	24	Wood River	Farmer	Ireland	1871	J. P. Windolph	"		"	Ex. Paint Co.	"	1873
A. M. Hanscom	"	12	"	Blacksmith	Maine	1874	John Wallichs	"		"	Furniture	"	1861
E. J. Henderson	Jackson		"	Farmer	Ohio	1885	Chas. A. Wiebe	"		"	Merchant	Iowa	18
John Heden	"		"	"	Germany	1873	Rev. W. Wolf	"		"	Catholic Clergy	Germany	1886
Noel Henderson	"		"	"	Kentucky	1871	Frank C. Williams	"		"	Abstract	Penn	1872
Roger Hayes	"	22	Wood River	"	Ireland	1871	Geo. Warner	Jackson	4	Shelton	Farmer	Kentucky	1871
F. D. Hastings	Alda		Alda	Grain Buyer	Illinois	1880	J. M. Weldon	"	34	Wood River	"	New York	1872
A. B. Hankey	"	17	"	Farmer	England	1887	W. S. Warren	Cameron	36	"	"	Virginia	1882
R. B. Harris	Centre	20	"	"	Kentucky	1873	E. Whitehead	"	2	Cairo	"	New York	1873
W. H. Houser	"	34	Grand Is.	"	Penn.	1871	S. W. Wilson	Martin	26	Wood River	"	Penn.	1871
W. D. Hickles	Grand Is.		"	Lumber	N. Y.	1884	C. A. Von Wasmer	Prairie Creek	25	Grand Is.	Farmer and Grain	Germany	1862
Fred Hedd	"		"	Editor and Prop. Indep.	Germany	1857	John F. Whittler	Wood River	28	Wood River	Farmer	Missouri	1871
				"	"								
C. E. Jerome	"		"	Livery	Ohio	1863	Zinc & Hathaway	Grand Is.		Grand Is.	Real Estate	Mass	1885
Gustave Koehler	"		"	Ice Dealer	Germany	1866	James Zediken	"		"	"	Penn	1888
J. P. Kernohan	"		"	Real Estate	Michigan	1880							
M. C. Kinch	South Loup	10	Cairo	Farmer	Penn.	1878							
Nicholas Kelly	Jackson	22	Wood River	"	Ireland	1882							
H. E. Kentz	Lake	22	Grand Is.	"	Penn.	1871							
D. O. Kane	Alda		Alda	Merchant	Illinois	1880							
				"	"								
N. P. Lang	Jackson	6	Shelton	Farmer	Missouri	1878							
Edwin S. Lee	Cameron	27	Cameron	"	Rhode Is	1872							
Willard H. Lee	"	29	Wood River	"	"	1872							

MISCELLANEOUS.

M. R. Abbott	Wood River	5	Wood River	Farmer	Canada	1867
S. D. Hile	Jackson	6	Cairo	"	Penn.	1878
Justice & Petersen	Grand Is.		Grand Is.	Real Estate	Illinois, N.Y.	1879
J. H. Squires	Centre	4	"	Farmer	Illinois	1881
Geo. B. Smith	Cameron	28	Cameron	"	Ohio	1881
H. C. Streeter	"	14	"	"	Ohio	1872



COMPARATIVE POPULATION OF THE UNITED STATES, BY COUNTIES.

FROM THE OFFICIAL CENSUS REPORTS OF 1860, 1870 AND 1880.

ALABAMA.				ARKANSAS—(Continued).				DAKOTA, (Ter.)				GEORGIA—(Continued).				ILLINOIS—(Continued).				INDIANA—(Continued).						
1860.	1870.	1880.		1860.	1870.	1880.		1860.	1870.	1880.		1860.	1870.	1880.		1860.	1870.	1880.		1860.	1870.	1880.		1860.	1870.	1880.
Antauga	16,739	11,623	13 (1)	Polk	4,262	3,376	5,857	Armstrong	2,607	Effingham	4,755	4,214	5,979	Edgar	16,925	21,450	25,504	Perry	11,847	14,801	16,997			
Baker	6,194	6,194	(a)	Pope	7,885	8,386	14,325	Aurora	69	Elbert	10,433	9,249	12,957	Edwards	5,454	7,565	8,600	Pike	10,078	13,779	16,384			
Baldwin	7,530	6,004	8,446	Prairie	8,854	5,604	8,435	Barnes	1,585	Effingham	7,818	15,653	18,924	Porter	10,313	13,942	17,229							
Barbour	30,812	29,309	34,026	Pulaski	11,699	32,663	32,663	Beadle	1,290	Fayette	11,189	19,638	23,243	Posey	16,167	19,185	20,857							
Bibb	11,894	7,469	9,487	Randolph	6,261	7,466	11,724	Billings	1,323	Ford	1,979	9,103	15,105	Pulaski	5,711	7,801	9,851							
Blount	10,865	9,445	15,526	St. Francis	8,672	6,714	8,389	Floyd	15,195	17,730	24,418	Franklin	9,393	12,652	16,129	Putnam	20,681	21,514	22,502							
Bullock	24,474	29,079	Saline	6,640	3,911	8,953	Forsyth	7,749	7,983	10,559	Gallatin	33,338	38,291	41,249	Randolph	18,997	22,862	26,437							
Butler	18,122	14,981	19,685	Scott	5,145	7,483	9,174	Franklin	7,393	7,893	11,453	Gallatin	10,379	14,938	12,862	Ripley	19,054	20,977	21,627							
Calhoun	21,539	13,980	19,591	Searcy	5,271	5,614	7,278	Fulton	14,427	33,446	46,126	Greene	16,093	20,277	23,014	Rush	16,193	17,626	19,238							
Chambers	23,214	17,562	23,440	Sebastian	9,238	12,940	15,500	Gloucester	6,644	8,386	Grundy	10,379	14,938	16,738	Scott	7,303	7,873	8,343							
Cherokee	18,360	11,132	19,109	Sevier	10,516	4,492	6,192	Glynn	2,437	2,736	3,577	Hamilton	9,915	13,014	16,712	Shelby	19,569	21,892	25,256							
Chilton	10,806	Sharpe	5,400	9,047	Gordon	10,146	9,268	11,710	Hancock	29,061	35,935	35,354	Spencer	14,556	17,998	22,122							
Choctaw	13,877	12,676	15,731	Stone	5,089	Greene	12,652	12,454	17,547	Hardin	3,759	5,113	6,024	Starke	2,195	3,888	5,105							
Clarke	15,049	14,663	17,806	Union	12,288	10,571	13,417	Green	12,652	12,454	17,547	Henderson	9,501	12,582	10,755	Steuben	10,374	12,854	14,644							
Clay	9,560	Van Buren	5,357	5,107	9,565	Gwinnett	12,940	12,431	19,531	Henry	20,660	35,506	36,610	St. Joseph	18,455	25,322	33,176							
Cleburne	8,017	Washington	14,673	17,266	23,844	Habersham	5,666	6,322	7,818	Inoquois	12,325	25,782	35,457	Sullivan	15,064	18,453	20,336							
Coffee	9,623	6,171	8,061	White	8,316	10,347	17,794	Hall	9,366	9,607	15,299	Jackson	9,589	19,634	22,508	Switzerland	12,698	12,134	13,336							
Colbert	12,537	Woodruff	6,891	8,646	Hancock	12,044	11,317	16,989	Jasper	8,364	11,234	14,515	Tippacanoe	28,726	33,615	35,966							
Concuch	11,311	9,574	12,606	Yell	6,333	8,048	13,852	Harris	3,039	4,004	5,673	Jefferson	12,965	17,864	20,686	Tipton	8,170	11,953	14,402							
Coosa	19,273	11,945	15,132	Total	435,450	484,471	802,525	Harrison	13,736	13,284	15,774	Jersey	12,965	15,054	15,546	Union	7,109	9,341	7,673							
Covington	6,469	4,868	5,650	(111,115 slaves included in the total population for 1860.)	Hart	6,137	6,783	9,094	Jo Daviess	27,325	27,820	27,535	Vanderburgh	20,552	33,145	42,193							
Crenshaw	11,156	CALIFORNIA.	Heard	7,805	7,866	8,769	Johnson	9,342	11,248	13,079	Vermilion	9,422	10,840	12,025							
Cullman	6,355	Alameda	8,927	24,237	62,972	Henry	10,702	10,102	14,193	Kane	30,062	39,091	44,956	Vigo	22,517	33,549	45,656							
Dale	12,197	11,325	12,677	Alpine	685	539	Houston	15,611	20,406	23,251	Kankakee	15,412	24,352	25,500	Wabash	17,547	21,305	25,427							
Dallas	33,625	40,705	48,437	Amador	10,930	9,582	11,386	Irwin	1,609	1,837	2,696	Kendall	13,074	12,399	13,084	Warren	10,057	10,204	10,204							
De Kalb	10,705	7,126	12,675	Butte	12,106	11,403	18,721	Jackson	10,605	11,181	16,298	Knock	28,663	39,522	38,300	Warrick	10,261	17,653	17,900							
Elmore	14,477	17,674	Calaveras	16,299	8,895	9,094	Jasper	10,743	10,439	11,849	Lake	18,257	21,014	21,239	Washington	29,558	34,048	38,614							
Escambia	4,041	5,719	Colusa	2,274	6,165	13,118	Jefferson	10,219	15,669	15,669	LaSalle	48,332	60,792	70,290	Wayne	28,558	34,048	38,614							
Etowah	10,109	15,398	Contra Costa	5,328	8,461	12,525	Johnson	2,919	2,964	4,800	Lawrence	9,214	12,533	13,663	Wells	10,844	13,585	18,442							
Fayette	12,850	7,136	10,135	Del Norte	1,993	2,022	2,584	Jones	9,107	9,436	11,613	Lee	17,651	27,171	27,494	White	8,258	10,554	13,795							
Franklin	18,627	8,006	9,155	El Dorado	20,562	10,309	10,685	Laurens	6,998	7,834	10,051	Livingston	11,637	31,471	38,453	Whitley	10,730	14,399	16,941							
Geneva	2,959	Fresno	4,605	6,336	9,478	Lee	7,196	9,567	10,777	Logan	14,272	23,055	25,041	Total	1,350,428	1,680,637	1,978,301							
Greene	30,859	18,399	21,931	Humboldt	2,694	6,140	15,510	Liberty	8,367	7,888	10,564	Macon	13,738	26,481	30,072											
Hale	2,533	Inyo	1,956	2,928	Lincoln	5,466	5,413	6,412	Madison	31,251	44,131	50,141											
Henry	14,918	14,918	18,760	Kern	2,925	5,601	Lowndes	5,249	8,321	11,049	Madison	12,739	20,622	23,691											
Jackson	18,283	19,410	25,114	Klamath	1,803	1,686	Macon	8,449	11,458	11,675	Marion	12,739	20,622	23,691											
Jefferson	11,746	12,345	Lake	2,969	6,596	Madison	5,933	6,227	7,978	Marshall	13,437	16,956	15,686											
Lauderdale	17,420	15,091	21,035	Lassen	1,327	Madison	7,390	8,000	8,598	Mason	6,213	9,581	10,443											
Lawrence	18,775	16,658	Los Angeles	11,333	15,309	33,379	McDuffy	9,449	Massac	6,213	9,581	10,443											
Lee	21,750	Marin	3,334	6,903	11,325	McIntosh	5,546	4,491	6,241	McDonough	20,069	26,509	27,985											
Limestone	15,306	15,017	21,373	Mariquita	6,243	4,572	4,339	Meriwether	15,330	13,756	17,051	McHenry	22,089	25,762	24,914											
Lowndes	27,716	25,719	31,773	Mariposa	3,969	7,545	4,300	Miller	1,791	3,091	3,720	McLean	28,772	53,988	60,115											
Macon	26,802	17,727	17,373	Mendocino	1,141	2,807	5,556	Milton	4,602	4,284	6,261	Monard	9,584	11,735	13,028											
Madison	26,451	31,267	37,625	Merced	4,399	Monroe	4,308	6,633	9,392	Mercer	15,042	18,769	19,505											
Marengo	31,171	26,151	30,889	Modoc	430	7,499	Montgomey	15,953	17,213	18,808	Monroe	12,832	12,982	13,882											
Marion	11,182	6,059	9,364	Mono	430	7,499	Morgan	9,997	10,696	14,094	Montgomery	13,979	25,814	28,088											
Marshall	11,472	9,871	14,585	Monterey	4,739	9,876	11,302	Morgan	9,997	10,696	14,094	Morgan	22,112	26,914	31,519											
Mobile	41,131	49,311	48,602	Napa	5,521	7,163	13,235	Murray	7,083	6,500	8,269	Moultrie	6,385	10,385	13,705											
Monroe	15,667	14,214	17,091	Nevada	16,446	19,134	20,827	Muscogee	16,584	16,663	19,322	Ogle	22,888	27,492	29,946											
Montgomery	35,904	43,704	52,392	Placer	13,270	11,357	14,226	Newton	14,320	14,615	13,619	Peoria	36,601	47,542	55,427											
Morgan	11,335	12,187	16,428	Plumas	4,363	4,489	34,391	Oconee	6,349	Perry	9,552	13,723	16,008											
Perry	27,724	24,975	30,736	Sacramento	24,142	26,830	34,391	Oglethorpe	11,549	11,782	15,400	Piatt	6,127	10,953	15,583											
Pickens	22,316	17,690	21,479	San Benito	5,584	Paulding	7,038	7,639	10,887	Pike	27,249	30,768	33,761											
Pike	24,435	17,423	20,640	San Bernardino	5,551	3,988	7,786	Pickens	4,951	5,317	6,790	Pope	6,742	11,437	13,256											
Randolph	20,059	12,006	16,575	San Diego	4,324	4,951	8,128	Polk	1,973	2,772	4,738	Pulaski	3,943	8,752	9,507											
Russell	26,592	21,636	24,840	San Francisco	50,802	149,743	233,956	Putnam	8,744	11,940	14,539	Putnam	5,587	6,280	5,555											
Sanford	8,893	San Joaquin	9,435	21,050	24,354	Rabun	3,271	3,256	4,634	Randolph	9,069	10,530	10,745											
Shelby	12,618	12,218	17,236	San Luis Obispo	1,742	9,142	9,142	Randolph	9,571	10,561	13,341	Richmond	21,284	25,724	34,569											
St. Clair	11,013	9,360	14,463	San Mateo	3,214	6,635	8,069	Rockdale	6,838	Richmond	21,284	25,724	34,569											
Sumpter	24,035	24,109	28,728	Santa Barbara	3,543	7,848	9,522	Schley	4,633	5,129	5,302	Rockdale	6,838											
Talladega	23,520	18,064	23,360	Santa Clara	11,912	26,246	35,039	Screven	8,274	9,175	12,786	St. Clair	37,694	51,068	61,850											
Tallapoosa	23,327	16,963	23,400	Santa Cruz	4,944	8,743	12,801	Spalding	8,690	10,205	12,585	Stephenson	25,112	30,608	31,970											
Tuscaloosa	23,200</																									



52° 50° 42° 40° 38° 36° 34° 32° 30° 28° 26° 24° 22° Longitude 20° West

WASHINGTON
OREGON
CALIFORNIA
NEVADA
UTAH
ARIZONA
NEW MEXICO
MONTANA
WYOMING
NEBRASKA
KANSAS
INDIAN TERRITORY
TEXAS

ALASKA
SONORA
CHIHUAHUA
NORTH PACIFIC OCEAN
Scale 1:22,809,800
Longitude West 150° from Greenwich 140° 130° 120° 103° 99° Longitude 07° West 95

SKETCH EXHIBITING THE WESTWARD MOVEMENT OF THE CENTRE OF POPULATION



EXPLANATIONS

- PLACES over 500,000 Population
PLACES 250-500,000
PLACES 100-250,000
PLACES 50-100,000
PLACES 25-50,000
PLACES 10-25,000
PLACES 3-10,000
PLACES under 3,000

Authority: U. S. Census of 1870
The character of the Lettering indicates the comparative importance of the Places.

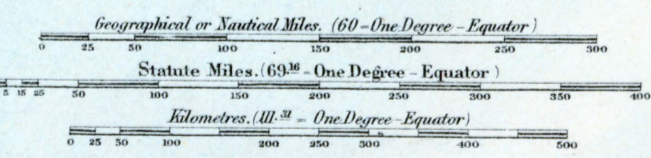
Railroads Completed 'Narrow Gauge'
Figures (2496) indicate the Heights in English Feet above the level of the Sea.
The Names of the Capitals of the States and Territories are underlined.



GRAY'S NEW MAP OF THE UNITED STATES

BY FRANK A. GRAY.

Natural Scale 1:7,603,200.



120 Statute Miles - One Inch. (1000 Metres - 1 Kilometre) (1.60 Kilometres - 1 Statute Mile)

COMPARATIVE POPULATION OF THE UNITED STATES, BY COUNTIES.

KANSAS—(Continued).

Table with 3 columns: County, 1860, 1870, 1880. Lists counties from Barton to Wyandotte.

KENTUCKY—(Continued).

Table with 3 columns: County, 1860, 1870, 1880. Lists counties from Adair to Wayne.

MAINE—(Continued).

Table with 3 columns: County, 1860, 1870, 1880. Lists counties from Knox to Wexford.

MINNESOTA.

Table with 3 columns: County, 1860, 1870, 1880. Lists counties from Aitkin to Union.

MISSISSIPPI—(Continued).

Table with 3 columns: County, 1860, 1870, 1880. Lists counties from Adams to Wright.

NEBRASKA.

Table with 3 columns: County, 1860, 1870, 1880. Lists counties from Adams to Warren.

KANSAS—(Continued).

Table with 3 columns: County, 1860, 1870, 1880. Lists counties from Barton to Wyandotte.

KENTUCKY—(Continued).

Table with 3 columns: County, 1860, 1870, 1880. Lists counties from Adair to Wayne.

MAINE—(Continued).

Table with 3 columns: County, 1860, 1870, 1880. Lists counties from Knox to Wexford.

MINNESOTA.

Table with 3 columns: County, 1860, 1870, 1880. Lists counties from Aitkin to Union.

MISSISSIPPI—(Continued).

Table with 3 columns: County, 1860, 1870, 1880. Lists counties from Adams to Wright.

NEBRASKA.

Table with 3 columns: County, 1860, 1870, 1880. Lists counties from Adams to Warren.

KANSAS—(Continued).

KENTUCKY—(Continued).

MAINE—(Continued).

MINNESOTA.

MISSISSIPPI—(Continued).

NEBRASKA.

(2 slaves included in the total population for 1860.)

(225,483 slaves included in the total population for 1860.)

(87,189 slaves included in the total population for 1860.)

(114,931 slaves included in the total population for 1860.)

(15 slaves included in the population for 1860.)

(18 slaves included in the total population for 1860.)

(a) Unorganized and attached to Alpena Co., in which its population is included.

(a) County abolished.

(a) County abolished.

(a) County abolished.

(a) County abolished.

(a) County abolished.

COMPARATIVE POPULATION OF THE UNITED STATES, BY COUNTIES.

NEW MEXICO, (Ter.)

Table with 3 columns: 1860, 1870, 1880. Lists counties including Arizona, Bernalillo, Colfax, Doña Ana, Grant, Lincoln, Mora, Rio Arriba, San Miguel, Santa Fe, Socorro, Taos, Valencia.

(a) In 1869 Colfax from Mora. (b) In 1868 Grant from Doña Ana. (c) In 1869 Lincoln from Socorro.

NEW YORK.

Table with 3 columns: 1860, 1870, 1880. Lists counties including Albany, Alleghany, Broome, Cattaraugus, Cayuga, Chautauqua, Chemung, Chenango, Clinton, Columbia, Cortland, Delaware, Dutchess, Essex, Fulton, Hamilton, Herkimer, Jefferson, Kings, Lewis, Livingston, Madison, Monroe, Montgomery, New York, Niagara, Oneida, Onondaga, Ontario, Orange, Orleans, Oswego, Otsego, Putnam, Queens, Rensselaer, Richmond, Rockland, Saratoga, Schoharie, Schenectady, Schoenyler, Seneca, Steuben, St. Lawrence, Suffolk, Sullivan, Tioga, Tompkins, Ulster, Warren, Washington, Wayne, Westchester, Wyoming, Yates.

NORTH CAROLINA—(Continued).

Table with 3 columns: 1860, 1870, 1880. Lists counties including Perquimans, Person, Pitt, Polk, Randolph, Richmond, Robeson, Rockingham, Rowan, Rutherford, Sampson, Stanly, Stokes, Surry, Transylvania, Tyrrell, Union, Wake, Warren, Washington, Watauga, Wayne, Wilkes, Wilson, Yadkin, Yancey.

(331,059 slaves included in the total population for 1860.)

OHIO.

Table with 3 columns: 1860, 1870, 1880. Lists counties including Adams, Allen, Ashland, Ashtabula, Athens, Auglaize, Belmont, Brown, Butler, Carroll, Champaign, Clark, Clermont, Clinton, Columbiana, Coshocton, Crawford, Cuyahoga, Darke, Defiance, Delaware, Erie, Fairfield, Fayette, Franklin, Fulton, Gallia, Geauga, Greene, Guernsey, Hamilton, Hancock, Hardin, Harrison, Henry, Highland, Hocking, Holmes, Huron, Jackson, Jefferson, Knox, Lake, Lawrence, Licking, Logan, Lorain, Lucas, Madison, Mahoning, Marion, Medina, Meigs, Mercer, Miami, Monroe, Montgomery, Morgan, Morrow, Muskingum, Noble, Ottawa, Paulding, Perry, Pickaway, Pike, Portage, Preble, Putnam, Richland, Ross, Sandusky, Scioto, Seneca, Shelby, Stark, Summit, Tarrant, Trumbull, Tuscarawas, Union, Van Wert, Vinton, Warren, Washington, Wayne, Williams, Wood, Wyandot.

PENNSYLVANIA.

Table with 3 columns: 1860, 1870, 1880. Lists counties including Adams, Allegheny, Armstrong, Beaver, Bedford, Berks, Blair, Bradford, Bucks, Butler, Cambria, Cameron, Carbon, Centre, Chester, Clearfield, Clinton, Columbia, Crawford, Cumberland, Dauphin, Delaware, Elk, Erie, Fayette, Forest, Franklin, Fulton, Greene, Huntingdon, Indiana, Jefferson, Juniata, Lackawanna, Lancaster, Lawrensville, Lebanon, Lehigh, Luzerne, Lycoming, McKean, Mercer, Mifflin, Monroe, Montgomery, Northampton, Northumberland, Perry, Philadelphia, Pike, Potter, Schuylkill, Snyder, Somerset, Sullivan, Susquehanna, Tioga, Union, Venango, Warren, Washington, Wayne, Westmoreland, Wyoming, York.

RHODE ISLAND.

Table with 3 columns: 1860, 1870, 1880. Lists counties including Bristol, Kent, Newport, Providence, Washington.

SOUTH CAROLINA.

Table with 3 columns: 1860, 1870, 1880. Lists counties including Abbeville, Aiken, Anderson, Barnwell, Beaufort, Charleston, Chester, Chesterfield, Clarendon, Colleton, Darlington, Edgefield, Fairfield, Georgetown, Greenville, Hampton, Horry, Kershaw, Lancaster, Laurens, Lexington, Marion, Marlboro, Newberry, Oconee, Orangeburgh, Pickens, Richland, Spartanburgh, Sumter, Union, Williamsburgh, York.

(402,496 slaves included in the total population for 1860.)

TENNESSEE.

Table with 3 columns: 1860, 1870, 1880. Lists counties including Anderson, Bedford, Benton, Bledsoe, Blount, Bradley, Campbell, Cannon, Carroll, Carter, Cheatham, Claiborne, Clay, Cocke, Coffee, Crockett, Cumberland, Davidson, Decatur, De Kalb, Dickson, Dyer, Fayette, Fentress, Franklin, Gibson, Giles, Grainger, Greene, Grundy, Hamblen.

TENNESSEE—(Continued).

Table with 3 columns: 1860, 1870, 1880. Lists counties including Hamilton, Hancock, Hardeman, Harlin, Hawkins, Haywood, Henderson, Hickman, Houston, Humphreys, Jackson, James, Jefferson, Johnson, Knox, Lake, Lauderdale, Lawrence, Lewis, Lincoln, Loudon, Macon, Madison, Marion, Marshall, Maury, McMinn, McNairy, Meigs, Monroe, Montgomery, Moore, Morgan, Obion, Overton, Perry, Polk, Putnam, Rhea, Roane, Robertson, Rutherford, Scott, Sequatchie, Sevier, Shelby, Smith, Stewart, Sullivan, Sumner, Tipton, Trousdale, Union, Van Buren, Warren, Washington, Wayne, Weakley, White, Williamson, Wilson.

(275,719 slaves included in the total population for 1860.)

TEXAS.

Table with 3 columns: 1860, 1870, 1880. Lists counties including Anderson, Angelina, Aransas, Archer, Armstrong, Atascosa, Austin, Bailey, Bandera, Bastrop, Baylor, Bee, Bell, Bexar, Blanco, Borden, Bosque, Bowie, Brazoria, Brazos, Briscoe, Brown, Burtles, Burnet, Caldwell, Calhoun, Callahan, Cameron, Camp, Carson, Cass, Castro, Chambers, Cherokee, Clay, Cochran, Coleman, Collin, Collingsworth, Colorado, Comal, Comanche, Concho, Cooke, Coryell, Cottle, Crockett, Crosby, Dallam, Dallas, Dawson, Deaf Smith, Delta, Denton, De Witt, Dickens, Dimmit, Donley, Duval, Eastland, Edwards, Ellis, El Paso, Encinal, Erath, Falls, Fannin, Fayette, Fisher, Floyd, Fort Bend, Franklin, Freestone, Frio, Gaines, Galveston, Garza, Gillespie, Goliad, Gonzales, Gray, Grayson, Gregg, Grimes, Guadalupe, Hale, Hall.

TEXAS—(Continued).

Table with 3 columns: 1860, 1870, 1880. Lists counties including Hamilton, Hansford, Hardeman, Hardin, Harris, Harrison, Hartley, Haskell, Hays, Hemphill, Henderson, Hidalgo, Hill, Hockley, Hood, Hopkins, Houston, Howard, Hunt, Hutchinson, Jack, Jackson, Jasper, Jefferson, Jones, Karnes, Kaufman, Kendall, Kerr, Kimble, King, Kinney, Knox, Lamar, Lamb, Lampasas, La Salle, Lavaca, Lee, Leon, Liberty, Limestone, Lipscomb, Live Oak, Llano, Lubbock, Lynn, McCulloch, McLennan, McMullen, Madison, Marion, Martin, Mason, Matagorda, Matlock, Medina, Menard, Milam, Mitchell, Montague, Montgomery, Moore, Morris, Motley, Nacogdoches, Navarro, Newton, Nolan, Nueces, Ochiltree, Oldham, Orange, Palo Pinto, Parker, Parmer, Pecos, Polk, Potter, Presidio, Rains, Randall, Red River, Refugio, Roberts, Robertson, Rockwall, Runnels, Rusk, Sabine, San Augustine, San Jacinto, San Patricio, San Saba, Scurry, Shackelford, Shelby, Sherman, Smith, Somervell, Starr, Stephens, Stonewall, Swisher, Tarrant, Taylor, Terry, Throckmorton, Titus, Tom Green, Travis, Trinity, Tyle, Upshur, Uvalde, Van Zandt, Victoria, Walker, Waller, Washington, Webb, Wheeler, Wichita, Wilbarger, Williamson, Wilson, Wise, Wood, Young, Zapata, Zavalla.

(182,566 slaves included in the total population for 1860.)

VERMONT.

Table with 3 columns: 1860, 1870, 1880. Lists counties including Addison, Bennington, Caledonia, Chittenden, Essex, Franklin, Grand Isle, Lamoille, Orange, Orleans, Rutland, St. Albans, Washington, Windham, Windsor.

VIRGINIA.

Table with 3 columns: 1860, 1870, 1880. Lists counties including Accomack, Albemarle, Alexandria, Alleghany, Amelia, Amherst, Appomattox, Augusta, Bath, Bedford, Botetourt, Brunswick, Buchanan, Buckingham, Campbell, Carroll, Charles City, Charlottesville, Chesterfield, Clarke, Craig, Culpeper, Cumberland, Dinwiddie, Elizabeth City, Essex, Fairfax, Fauquier, Floyd, Fluvanna, Franklin, Frederick, Giles, Gloucester, Goochland, Grayson, Greene, Greenville, Halifax, Hanover, Henrico, Henry, Highland, Isle of Wight, James City, King & Queen, King, King William, Lancaster, Lee, Loudoun, Louisa, Lunenburg, Madison, Mathews, Mecklenburg, Middlesex, Montgomery, Nansemond, Nelson, New Kent, Norfolk, Northampton, Northumberland, Nottoway, Orange, Page, Patrick, Pittsylvania, Powhatan, Prince Edward, Prince George, Princess Anne, Prince William, Pulaski, Rappahannock, Richmond, Roanoke, Rockbridge, Rockingham, Russell, Scott, Shenandoah, Smyth, Southampton, Spotsylvania, Stafford, Surry, Sussex, Tazewell, Warren, Warwick, Washington, Westmoreland, Wise, Wythe, York.

(472,494 slaves included in the total population for 1860.)

WASHINGTON, (Ter.)

Table with 3 columns: 1860, 1870, 1880. Lists counties including Chehalis, Clallam, Clarke, Columbia, Cowlitz, Island, Jefferson, King, Kitsap, Klickitat, Lewis, Mason, Pacific, Pierce, San Juan, Skamania, Snohomish, Spokane, Stevens, Thurston, Wakiakum, Walla-Walla, Whatcom, Whitman, Yakima, Disputed Islds.

(11,594 slaves included in the total population for 1860.)

WEST VIRGINIA.*

Table with 3 columns: 1860, 1870, 1880. Lists counties including Barbour, Berkeley, Boone, Braxton, Broome, Cabell, Calhoun, Clay, Doddridge, Fayette, Gilmer, Grant, Greenbrier, Hampshire.

COMPARATIVE POPULATION OF THE UNITED STATES, BY COUNTIES.

WEST VIRGINIA—(Continued).

	1860.	1870.	1880.
flancock.....	4,445	4,363	4,880
Hardy.....	9,864	5,518	6,794
Harrison.....	13,790	16,714	20,171
Jackson.....	8,306	10,300	16,312
Jefferson.....	14,535	13,219	15,005
Kanawha.....	16,150	22,349	32,466
Lewis.....	7,999	10,175	13,270
Lincoln.....	5,053	8,739
Logan.....	4,938	5,124	7,329
Marion.....	12,722	12,107	17,198
Marshall.....	12,997	14,941	18,840
Mason.....	9,173	15,978	22,293
McDowell.....	1,535	1,952	3,074
Mercer.....	6,819	7,064	7,467
Mineral.....	6,332	8,829
Monongalia.....	13,048	14,547	14,985
Monroe.....	10,757	11,124	11,501
Morgan.....	3,732	4,315	5,777
Nicholas.....	4,627	4,458	7,223
Ohio.....	22,422	28,831	37,457
Pendleton.....	6,164	6,455	8,222
Pleasant.....	2,945	3,012	6,255
Pocahontas.....	3,958	4,069	5,591
Preston.....	13,312	14,555	19,040
Putnam.....	6,301	7,794	11,376
Raleigh.....	3,367	3,673	7,367
Randolph.....	4,990	5,563	8,102
Ritchie.....	6,847	9,055	13,474
Roane.....	5,381	7,232	12,184
Summers.....	8,832
Taylor.....	7,463	9,367	11,454
Tucker.....	1,428	1,907	3,151
Tyler.....	6,517	7,832	11,072
Upshur.....	7,292	8,023	10,249
Wayne.....	6,747	7,852	14,737
Webster.....	1,555	1,730	3,207
Welzel.....	6,703	8,595	13,896
Wirt.....	3,751	4,804	7,104
Wood.....	11,046	19,000	25,066
Wyoming.....	2,861	3,171	4,322
Total.....	376,688	442,014	618,457

WISCONSIN.

	1860.	1870.	1880.
Adams.....	6,492	6,601	6,741
Ashland.....	515	221	1,559
Bad Ax.....	11,007
Barron.....	538	7,923
Bayfield.....	344	564
Brown.....	11,795	25,188	34,090
Buffalo.....	3,864	11,123	15,528
Burnett.....	12	706	3,140
Calumet.....	7,895	12,335	16,631
Chippewa.....	1,895	8,311	15,492
Clark.....	789	3,450	10,715
Columbia.....	24,441	28,802	28,065
Crawford.....	8,968	13,075	15,644
Dallas.....	13
Dane.....	43,922	53,096	63,234
Dodge.....	42,818	47,035	45,928
Door.....	2,948	4,919	11,645
Douglas.....	812	1,122	655
Dunn.....	2,704	9,488	16,818
Eau Claire.....	3,162	10,769	19,992
Fond du Lac.....	34,154	46,273	46,855
Grant.....	31,189	37,979	37,852
Green.....	19,808	23,611	21,729
Green Lake.....	12,663	13,195	14,481
Iowa.....	18,967	24,544	23,628
Jackson.....	4,170	7,687	13,285
Jefferson.....	30,438	34,040	32,155
Juneau.....	8,770	12,372	15,580
Kenosha.....	13,900	13,147	13,550
Kewaunee.....	5,530	10,128	15,806
La Crosse.....	12,186	20,297	27,072
La Fayette.....	18,134	22,659	21,273
Langlade.....	685
La Pointe.....	353
Lincoln.....	2,011
Manitowoc.....	22,416	33,364	37,506
Marathon.....	2,892	5,885	17,121
Marquette.....	8,929
Marquette.....	8,233	8,056	8,907
Milwaukee.....	62,518	89,930	138,523
Monroe.....	8,410	16,550	21,066

WISCONSIN—(Continued).

	1860.	1870.	1880.
Oconto.....	3,592	8,321	9,848
Outagamie.....	9,587	18,430	28,716
Ozaukee.....	15,682	15,564	15,462
Pepin.....	2,392	4,659	6,226
Pierce.....	4,672	9,958	17,744
Polk.....	1,400	3,422	10,018
Portage.....	7,507	10,634	17,731
Price.....	785
Racine.....	21,360	26,740	30,921
Richland.....	9,732	15,731	18,174
Rock.....	36,690	39,030	38,823
Sauk.....	18,963	23,860	28,729
Shawano.....	829	3,166	10,371
Sheboygan.....	26,875	31,749	34,206
St. Croix.....	5,392	11,035	18,956
Taylor.....	2,311
Trempeleau.....	2,560	10,732	17,189
Vernon.....	18,645	23,235
Walworth.....	26,496	25,972	26,249
Washington.....	23,622	23,919	23,442
Waukesha.....	26,831	28,274	28,657
Waupaca.....	8,851	15,539	20,954
Waushara.....	8,770	11,279	12,688
Winnebago.....	23,770	37,279	42,741
Wood.....	2,425	3,912	8,981
Total.....	775,881	1,054,670	1,315,497

UTAH, (Ter.)—Continued.

	1860.	1870.	1880.
Iron.....	1,010	2,277	4,013
Juab.....	672	2,034	3,473
Kane.....	1,513	3,085
Millard.....	715	2,753	3,727
Morgan.....	1,972	1,783
Piute.....	82	1,651
Rich.....	1,955	1,263
Salt Lake.....	11,295	18,337	31,978
San Juan.....	204
San Pete.....	3,815	6,786	11,557
Sevier.....	19	5,138
Shambip.....	162
Summit.....	198	2,512	4,240
Tooele.....	1,008	2,177	4,497
Uintah.....	799
Utah.....	8,248	12,203	17,918
Wahsatch.....	1,244	2,927
Washington.....	691	3,064	4,235
Weber.....	3,675	7,858	12,597
Total.....	40,273	86,786	143,963

(29 slaves included in the total population for 1860.)

DAKOTA, (Ter.)—Continued.

	1860.	1870.	1880.
La Moure.....	20
Lawrence.....	13,248
Lincoln.....	712	5,897
Logan.....	No Pop.
Lugenbeel.....	No Pop.
Lyman.....	124
McCook.....	1,283
McHenry.....	No Pop.
McPherson.....	No Pop.
Mandan.....	No Pop.
Martin.....
Mercer.....	No Pop.
Meyer.....	115
Miner.....	363
Minnehaha.....	355	8,252
Moody.....	3,915
Morton.....	200
Mountrail.....	13
Pennington.....	1,213	4,862
Potter.....	2,244
Pratt.....	No Pop.
Presho.....	No Pop.
Ramsay.....	281
Ransom.....	537
Renville.....	No Pop.
Richland.....	3,597
Rolette.....	No Pop.
Rusk.....	46
Shannon.....	113
Sheridan.....	No Pop.
Sisseton, In- dian Resv. } Spink.....	73
Stanley.....	477
Stark.....	793
Howard.....	No Pop.
Hughes.....	247
Hutchinson.....	37	5,573
Kidder.....	89
Kingsbury.....	1,102
Lake.....	2,657

DAKOTA, (Ter.)—Continued.

	1860.	1870.	1880.
Tripp.....	No Pop.
Turner.....	No Pop.
Waller.....	3,507
Waller.....	6,813
Walsh.....	432
Walworth.....	46
Wells.....
White River.....	No Pop.
Williams.....	14
Yankton.....	2,997	8,390
Ziebach.....	No Pop.
Total.....

UTAH, (Ter.)

	1860.	1870.	1880.
Beaver.....	785	2,607	3,911
Box Elder.....	1,608	4,555	6,768
Cache.....	2,605	8,229	12,561
Cedar.....	741
Davis.....	2,904	4,459	5,926
Emery.....	556
Green River.....	141

DAKOTA, (Ter.)—Cont'd from p. 19.

	1860.	1870.	1880.
Hand.....	153
Hamlin.....	693
Hanson.....	1,301
Harding.....
Howard.....	12
Hughes.....	268
Hutchinson.....	37	5,573
Kidder.....	89
Kingsbury.....	1,102
Lake.....	2,657

WYOMING, (Ter.)

	1860.	1870.	1880.
Albany.....	2,021
Carbon.....	1,368
Crook.....	239
Laramie.....	2,957
Pease.....	637
Sweetwater.....	1,916
Uintah.....	856
Total.....	9,118	20,789

	1860.	1870.	1880.
Total of the Territories.....	259,577	442,730	784,443
Total of the States.....	31,183,744	38,115,641	40,371,340
Total.....	31,443,321	38,558,371	50,155,783

CHART EXHIBITING THE RELATIVE RANK OF THE STATES FOR NINE DECADES.

